

Exclusive Native Title
 Total Area: about 138 hectares

Non-exclusive Native Title
 Total Area: about 70187 hectares

NATIVE TITLE DETERMINATION

QUD6128/98 JINIBARA PEOPLE (QC98/45) - Key Map

Map Projection : Map Grid of Australia (MGA94), which is a standard Universal Transverse Mercator (UTM) projection in Zone 56 with Central Meridian 153° East

Compilation : Land Tenure Information obtained from the Digital Cadastre Data Base (August 2012) Department of Natural Resources and Mines, Brisbane. The Land Registry in the Department of Natural Resources and Mines should be consulted for verification of tenures.






Feature names shown on this map have been obtained from available information. It is possible that errors and omissions may exist.

While every care is taken to ensure the accuracy of this data, the Department of Natural Resources and Mines, and/or contributors to this publication, makes no representations or warranties about its accuracy, reliability, completeness or suitability for any particular purpose and disclaims all responsibility and all liability (including without limitation, liability in negligence) for all injuries, expenses, losses, damages (including indirect or consequential damage) and costs which might be incurred as a result of the data being inaccurate or incomplete in any way or for any reason.

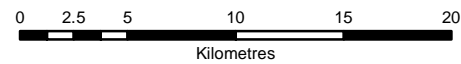
Copyright protects this publication. Except for purposes permitted by the Copyright Act 1968, reproduction by any means (photocopying, electronic, mechanical, recording or otherwise) is prohibited without the prior written permission of the Department of Natural Resources and Mines.

All enquiries: The Manager, GIS Mapping Services, Department of Natural Resources and Mines, GPO Box 2454, Brisbane, QLD 4001.

LEGEND

-  **External Claim Boundary**
-  **Local Government Boundary**
-  **Schedule 1, Part 1 - Areas where exclusive Native Title exists**
-  **Schedule 1, Part 2 - Areas where non-exclusive Native Title exists**
-  **Schedule 1, Part 2 - Waters where non-exclusive Native Title exists**

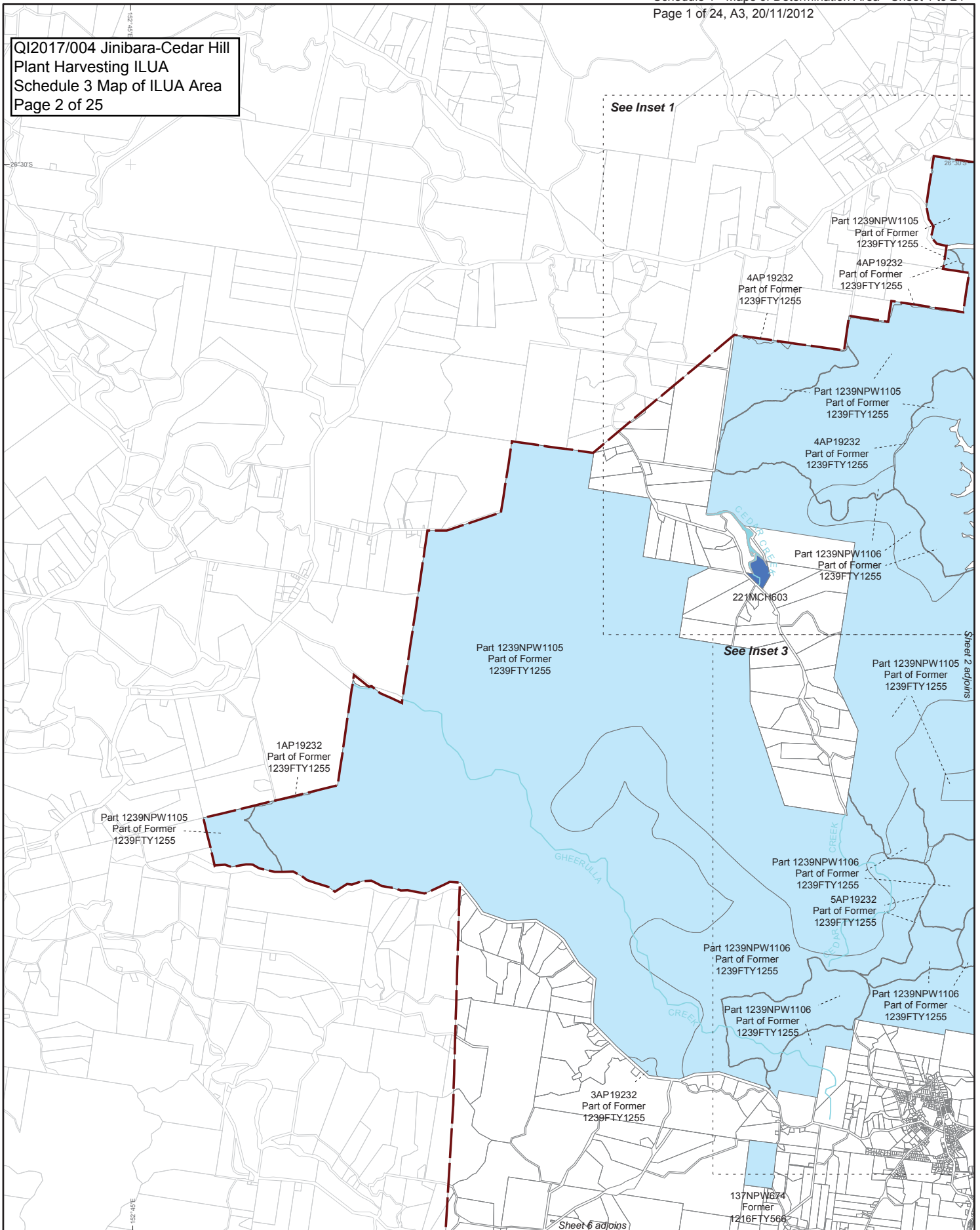
*Disclaimer - Claimable water shown is indicative only



Produced by the Department of Natural Resources and Mines, October 2012.
 © The State Of Queensland (Department of Natural Resources and Mines) 2012.

Path: K:\CLAMMAP\QC98_45\Jinibara\Determination_MXD\Jinibara_Claimmap_Feb2012_V5_Key_with_LGA.mxd

QI2017/004 Jinibara-Cedar Hill
 Plant Harvesting ILUA
 Schedule 3 Map of ILUA Area
 Page 2 of 25



NATIVE TITLE DETERMINATION

QUD6128/98 JINIBARA PEOPLE (QC98/45) - Sheet 1 of 24

Map Projection : Map Grid of Australia (MGA94), which is a standard Universal Transverse Mercator (UTM) projection in Zone 56 with Central Meridian 153° East

Compilation : Land Tenure Information obtained from the Digital Cadastre Data Base (August 2012) Department of Natural Resources and Mines, Brisbane. The Land Registry in the Department of Natural Resources and Mines should be consulted for verification of tenures.





Feature names shown on this map have been obtained from available information. It is possible that errors and omissions may exist.

While every care is taken to ensure the accuracy of this data, the Department of Natural Resources and Mines, and/or contributors to this publication, makes no representations or warranties about its accuracy, reliability, completeness or suitability for any particular purpose and disclaims all responsibility and all liability (including without limitation, liability in negligence) for all injuries, expenses, losses, damages (including indirect or consequential damage) and costs which might be incurred as a result of the data being inaccurate or incomplete in any way or for any reason.

Copyright protects this publication. Except for purposes permitted by the Copyright Act 1968, reproduction by any means (photocopying, electronic, mechanical, recording or otherwise) is prohibited without the prior written permission of the Department of Natural Resources and Mines.

All enquiries: The Manager, GIS Mapping Services, Department of Natural Resources and Mines, GPO Box 2454, Brisbane, QLD 4001.

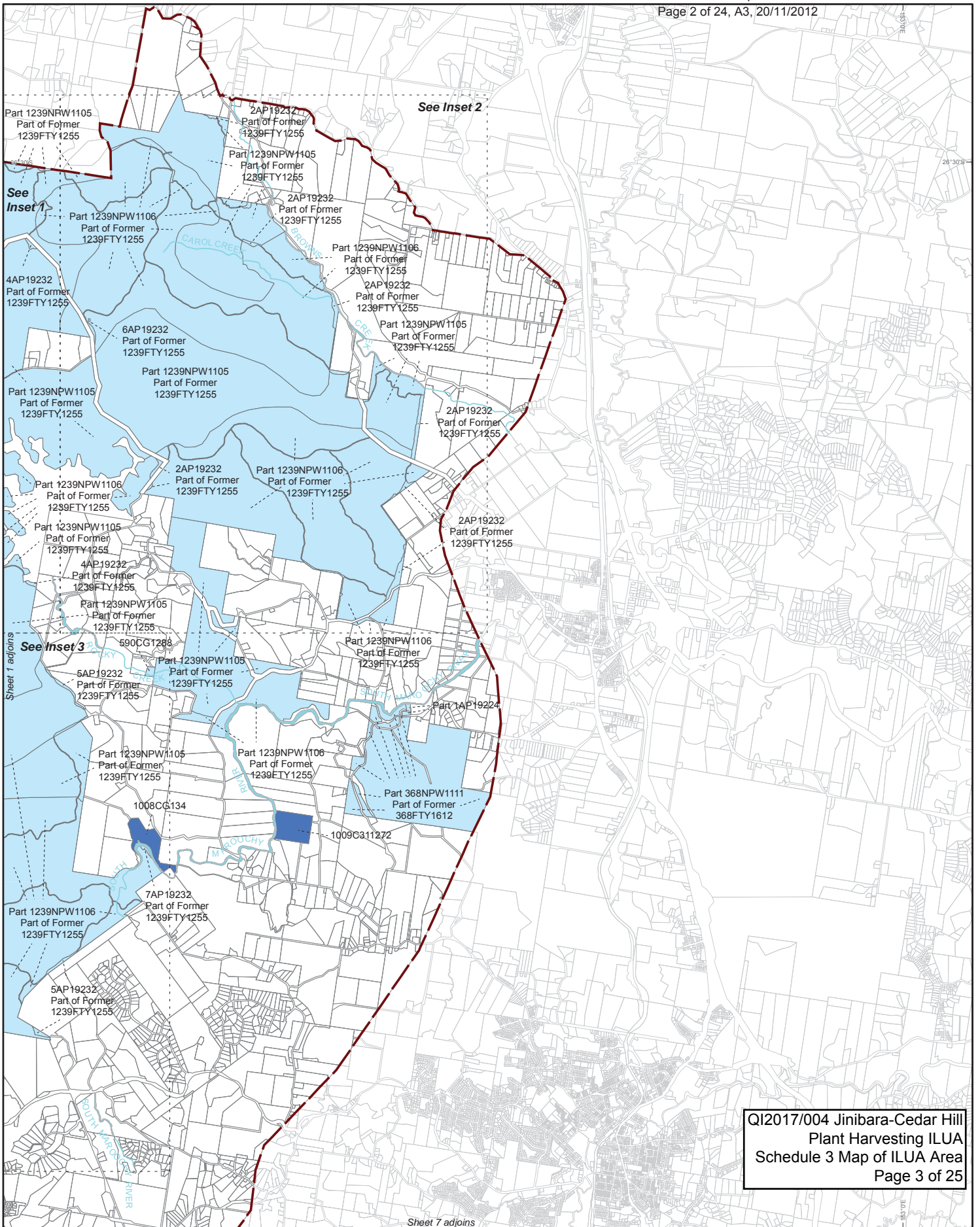
LEGEND

-  External Claim Boundary
-  Schedule 1, Part 1 - Areas where non-exclusive Native Title exists
-  Schedule 1, Part 2 - Areas where non-exclusive Native Title exists
-  Schedule 1, Part 2 - Waters where non-exclusive Native Title exists



Produced by the Department of Natural Resources and Mines, October 2012.
 © The State of Queensland (Department of Natural Resources and Mines) 2012.

*Disclaimer - Claimable water shown is indicative only



NATIVE TITLE DETERMINATION

QUD6128/98 JINIBARA PEOPLE (QC98/45) - Sheet 2 of 24

Map Projection : Map Grid of Australia (MGA94), which is a standard Universal Transverse Mercator (UTM) projection in Zone 56 with Central Meridian 153° East

Compilation : Land Tenure Information obtained from the Digital Cadastre Data Base (August 2012) Department of Natural Resources and Mines, Brisbane. The Land Registry in the Department of Natural Resources and Mines should be consulted for verification of tenures.





Feature names shown on this map have been obtained from available information. It is possible that errors and omissions may exist.

While every care is taken to ensure the accuracy of this data, the Department of Natural Resources and Mines, and/or contributors to this publication, makes no representations or warranties about its accuracy, reliability, completeness or suitability for any particular purpose and disclaims all responsibility and all liability (including without limitation, liability in negligence) for all injuries, expenses, losses, damages (including indirect or consequential damage) and costs which might be incurred as a result of the data being inaccurate or incomplete in any way or for any reason.

Copyright protects this publication. Except for purposes permitted by the Copyright Act 1968, reproduction by any means (photocopying, electronic, mechanical, recording or otherwise) is prohibited without the prior written permission of the Department of Natural Resources and Mines.

All enquiries: The Manager, GIS Mapping Services, Department of Natural Resources and Mines, GPO Box 2454, Brisbane, QLD 4001.

LEGEND

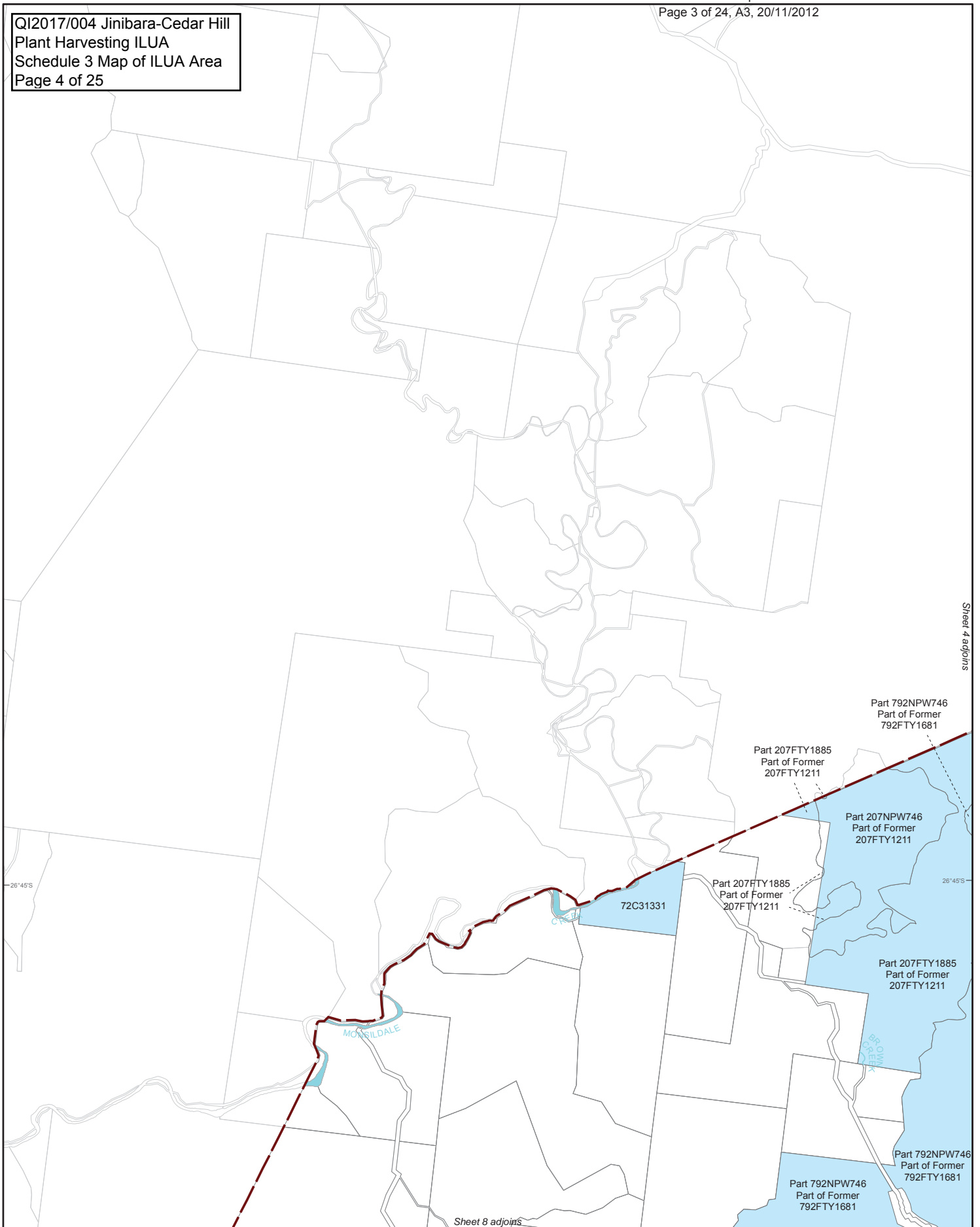
-  External Claim Boundary
-  Schedule 1, Part 1 - Areas where exclusive Native Title exists
-  Schedule 1, Part 2 - Areas where non-exclusive Native Title exists
-  Schedule 1, Part 2 - Waters where non-exclusive Native Title exists



Produced by the Department of Natural Resources and Mines, October 2012.
 © The State of Queensland (Department of Natural Resources and Mines) 2012.

*Disclaimer - Claimable water shown is indicative only

QI2017/004 Jinibara-Cedar Hill
 Plant Harvesting ILUA
 Schedule 3 Map of ILUA Area
 Page 4 of 25



NATIVE TITLE DETERMINATION

QUD6128/98 JINIBARA PEOPLE (QC98/45) - Sheet 3 of 24

Map Projection : Map Grid of Australia (MGA94), which is a standard Universal Transverse Mercator (UTM) projection in Zone 56 with Central Meridian 153° East

Compilation : Land Tenure Information obtained from the Digital Cadastre Data Base (August 2012) Department of Natural Resources and Mines, Brisbane. The Land Registry in the Department of Natural Resources and Mines should be consulted for verification of tenures.





Feature names shown on this map have been obtained from available information. It is possible that errors and omissions may exist.

While every care is taken to ensure the accuracy of this data, the Department of Natural Resources and Mines, and/or contributors to this publication, makes no representations or warranties about its accuracy, reliability, completeness or suitability for any particular purpose and disclaims all responsibility and all liability (including without limitation, liability in negligence) for all injuries, expenses, losses, damages (including indirect or consequential damage) and costs which might be incurred as a result of the data being inaccurate or incomplete in any way or for any reason.

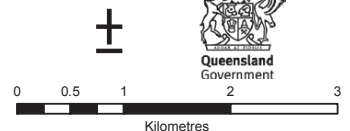
Copyright protects this publication. Except for purposes permitted by the Copyright Act 1968, reproduction by any means (photocopying, electronic, mechanical, recording or otherwise) is prohibited without the prior written permission of the Department of Natural Resources and Mines.

All enquiries: The Manager, GIS Mapping Services, Department of Natural Resources and Mines, GPO Box 2454, Brisbane, QLD 4001.

LEGEND

-  **External Claim Boundary**
-  **Schedule 1, Part 1 - Areas where exclusive Native Title exists**
-  **Schedule 1, Part 2 - Areas where non-exclusive Native Title exists**
-  **Schedule 1, Part 2 - Waters where non-exclusive Native Title exists**

*Disclaimer - Claimable water shown is indicative only



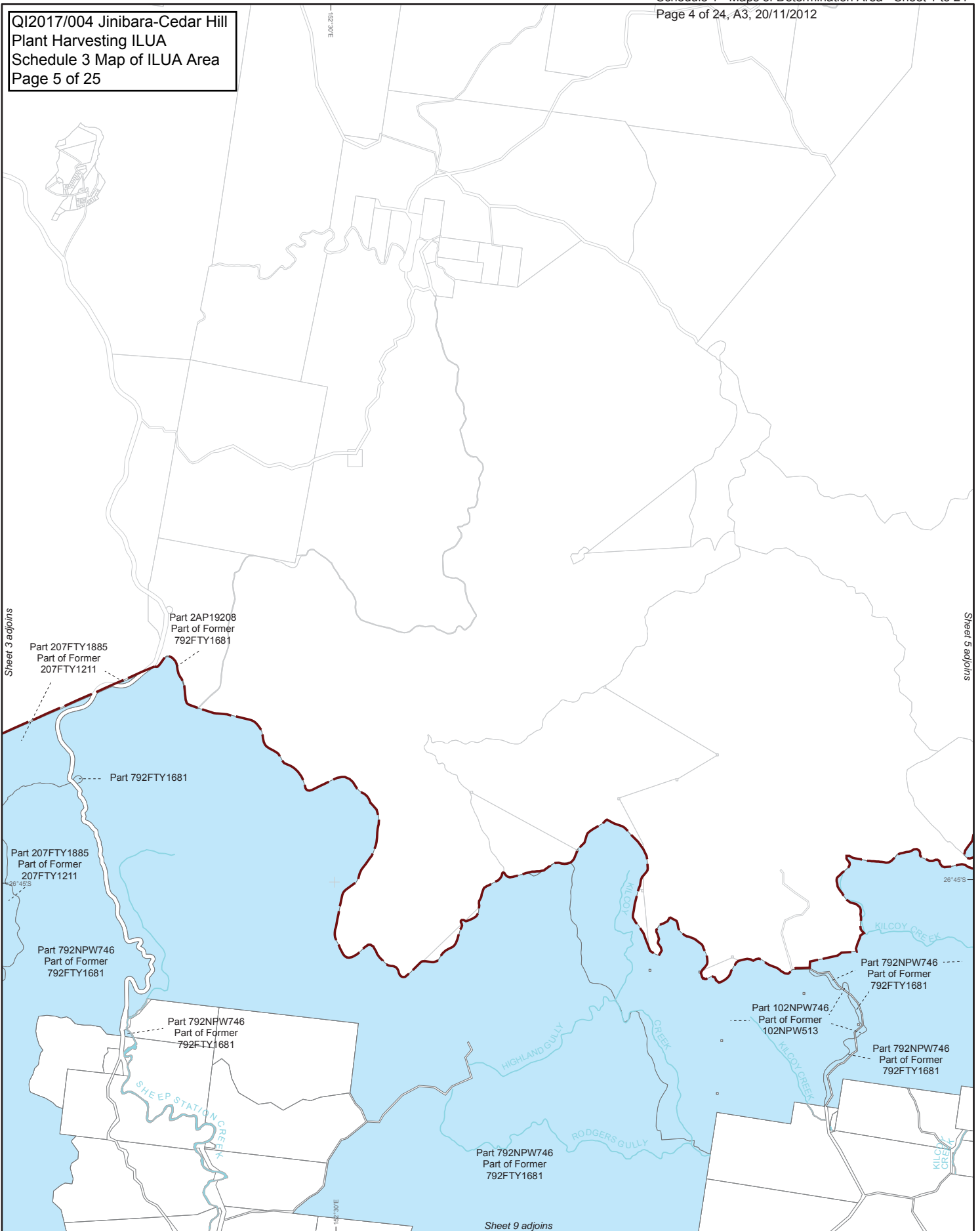
Produced by the Department of Natural Resources and Mines, October 2012.
 © The State of Queensland (Department of Natural Resources and Mines) 2012.

Sheet 4 adjoins

Sheet 8 adjoins

Path: K:\CALI\MMAP\QC98_45\Jinibara\Determination_MXD\Jinibara_Claimmap_Feb2012_V5_Maps.mxd

QI2017/004 Jinibara-Cedar Hill
 Plant Harvesting ILUA
 Schedule 3 Map of ILUA Area
 Page 5 of 25



NATIVE TITLE DETERMINATION

QUD6128/98 JINIBARA PEOPLE (QC98/45) - Sheet 4 of 24

Map Projection : Map Grid of Australia (MGA94), which is a standard Universal Transverse Mercator (UTM) projection in Zone 56 with Central Meridian 153° East

Compilation : Land Tenure Information obtained from the Digital Cadastre Data Base (August 2012) Department of Natural Resources and Mines, Brisbane. The Land Registry in the Department of Natural Resources and Mines should be consulted for verification of tenures.





Feature names shown on this map have been obtained from available information. It is possible that errors and omissions may exist.

While every care is taken to ensure the accuracy of this data, the Department of Natural Resources and Mines, and/or contributors to this publication, makes no representations or warranties about its accuracy, reliability, completeness or suitability for any particular purpose and disclaims all responsibility and all liability (including without limitation, liability in negligence) for all injuries, expenses, losses, damages (including indirect or consequential damage) and costs which might be incurred as a result of the data being inaccurate or incomplete in any way or for any reason.

Copyright protects this publication. Except for purposes permitted by the Copyright Act 1968, reproduction by any means (photocopying, electronic, mechanical, recording or otherwise) is prohibited without the prior written permission of the Department of Natural Resources and Mines.

All enquiries: The Manager, GIS Mapping Services, Department of Natural Resources and Mines, GPO Box 2454, Brisbane, QLD 4001.

LEGEND

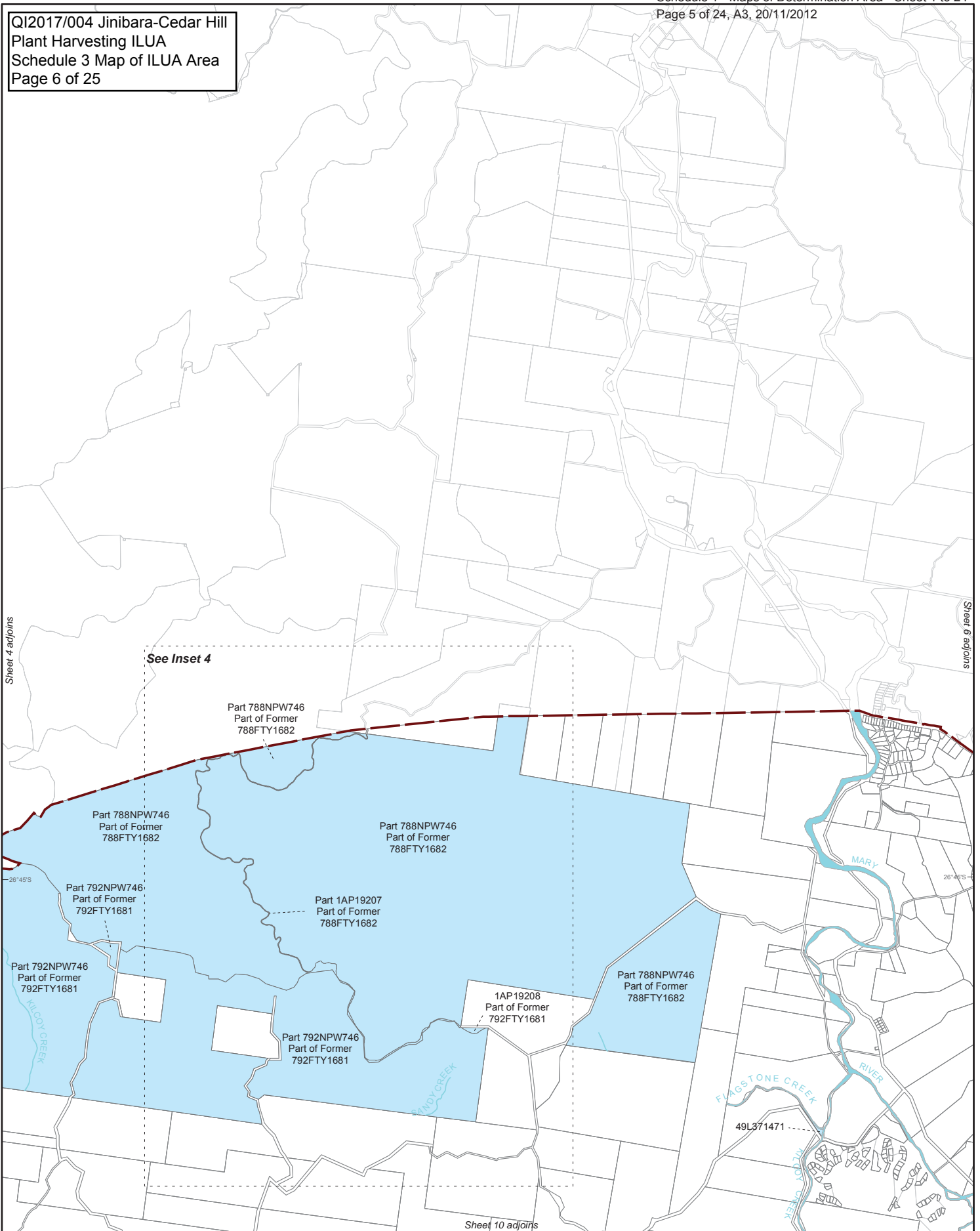
-  External Claim Boundary
-  Schedule 1, Part 1 - Areas where exclusive Native Title exists
-  Schedule 1, Part 2 - Areas where non-exclusive Native Title exists
-  Schedule 1, Part 2 - Waters where non-exclusive Native Title exists



Produced by the Department of Natural Resources and Mines, October 2012.
 © The State of Queensland (Department of Natural Resources and Mines) 2012.

*Disclaimer - Claimable water shown is indicative only

QI2017/004 Jinibara-Cedar Hill
 Plant Harvesting ILUA
 Schedule 3 Map of ILUA Area
 Page 6 of 25



NATIVE TITLE DETERMINATION

QUD6128/98 JINIBARA PEOPLE (QC98/45) - Sheet 5 of 24

Map Projection : Map Grid of Australia (MGA94), which is a standard Universal Transverse Mercator (UTM) projection in Zone 56 with Central Meridian 153° East

Compilation : Land Tenure Information obtained from the Digital Cadastre Data Base (August 2012) Department of Natural Resources and Mines, Brisbane. The Land Registry in the Department of Natural Resources and Mines should be consulted for verification of tenures.





Feature names shown on this map have been obtained from available information. It is possible that errors and omissions may exist.

While every care is taken to ensure the accuracy of this data, the Department of Natural Resources and Mines, and/or contributors to this publication, makes no representations or warranties about its accuracy, reliability, completeness or suitability for any particular purpose and disclaims all responsibility and all liability (including without limitation, liability in negligence) for all injuries, expenses, losses, damages (including indirect or consequential damage) and costs which might be incurred as a result of the data being inaccurate or incomplete in any way or for any reason.

Copyright protects this publication. Except for purposes permitted by the Copyright Act 1968, reproduction by any means (photocopying, electronic, mechanical, recording or otherwise) is prohibited without the prior written permission of the Department of Natural Resources and Mines.

All enquiries: The Manager, GIS Mapping Services, Department of Natural Resources and Mines, GPO Box 2454, Brisbane, QLD 4001.

LEGEND

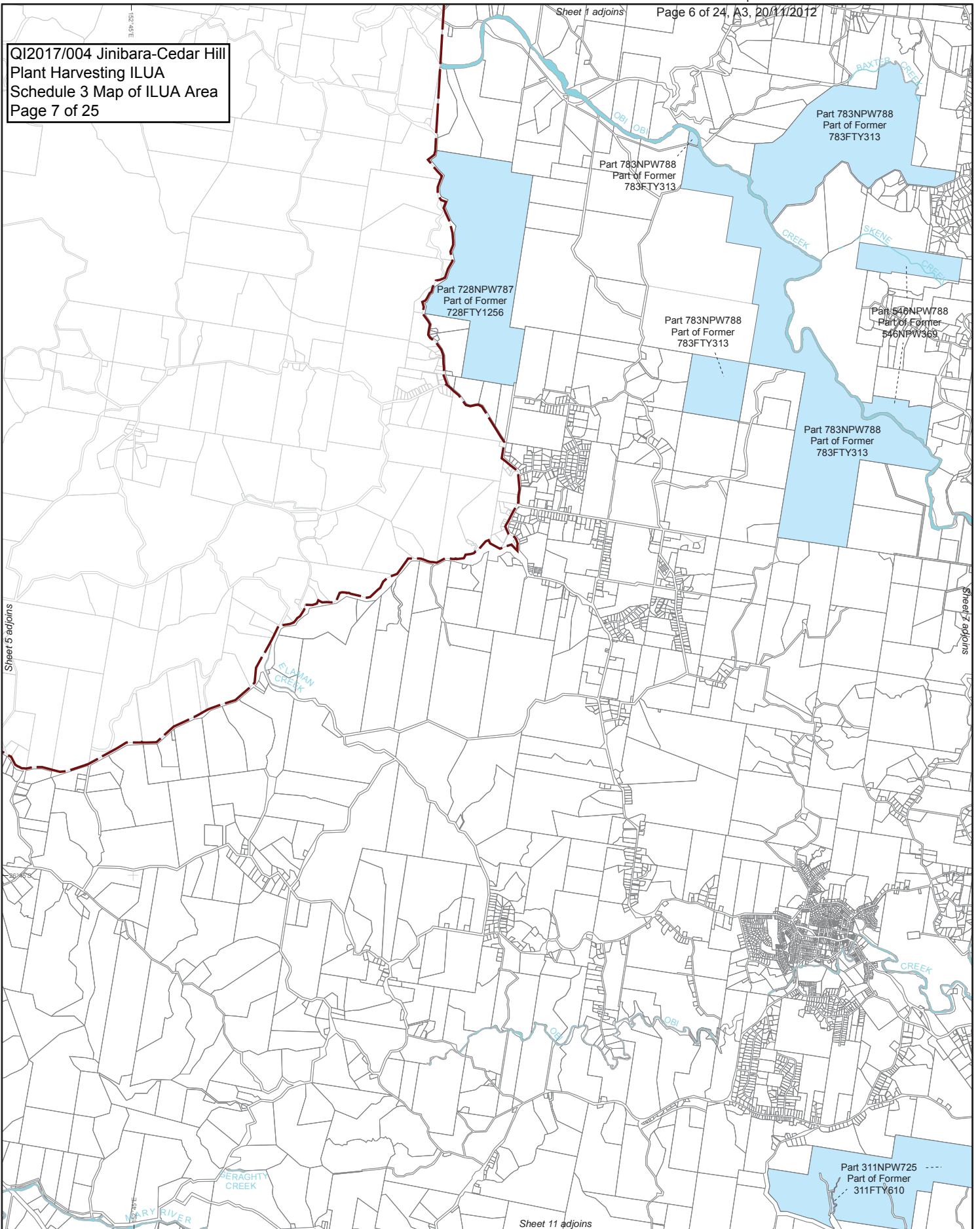
-  External Claim Boundary
-  Schedule 1, Part 1 - Areas where exclusive Native Title exists
-  Schedule 1, Part 2 - Areas where non-exclusive Native Title exists
-  Schedule 1, Part 2 - Waters where non-exclusive Native Title exists



Produced by the Department of Natural Resources and Mines, October 2012.
 © The State of Queensland (Department of Natural Resources and Mines) 2012.

*Disclaimer - Claimable water shown is indicative only

QI2017/004 Jinibara-Cedar Hill
 Plant Harvesting ILUA
 Schedule 3 Map of ILUA Area
 Page 7 of 25



NATIVE TITLE DETERMINATION

QUD6128/98 JINIBARA PEOPLE (QC98/45) - Sheet 6 of 24

Map Projection : Map Grid of Australia (MGA94), which is a standard Universal Transverse Mercator (UTM) projection in Zone 56 with Central Meridian 153° East

Compilation : Land Tenure Information obtained from the Digital Cadastre Data Base (August 2012) Department of Natural Resources and Mines, Brisbane. The Land Registry in the Department of Natural Resources and Mines should be consulted for verification of tenures.





Feature names shown on this map have been obtained from available information. It is possible that errors and omissions may exist.

While every care is taken to ensure the accuracy of this data, the Department of Natural Resources and Mines, and/or contributors to this publication, makes no representations or warranties about its accuracy, reliability, completeness or suitability for any particular purpose and disclaims all responsibility and all liability (including without limitation, liability in negligence) for all injuries, expenses, losses, damages (including indirect or consequential damage) and costs which might be incurred as a result of the data being inaccurate or incomplete in any way or for any reason.

Copyright protects this publication. Except for purposes permitted by the Copyright Act 1968, reproduction by any means (photocopying, electronic, mechanical, recording or otherwise) is prohibited without the prior written permission of the Department of Natural Resources and Mines.

All enquiries: The Manager, GIS Mapping Services, Department of Natural Resources and Mines, GPO Box 2454, Brisbane, QLD 4001.

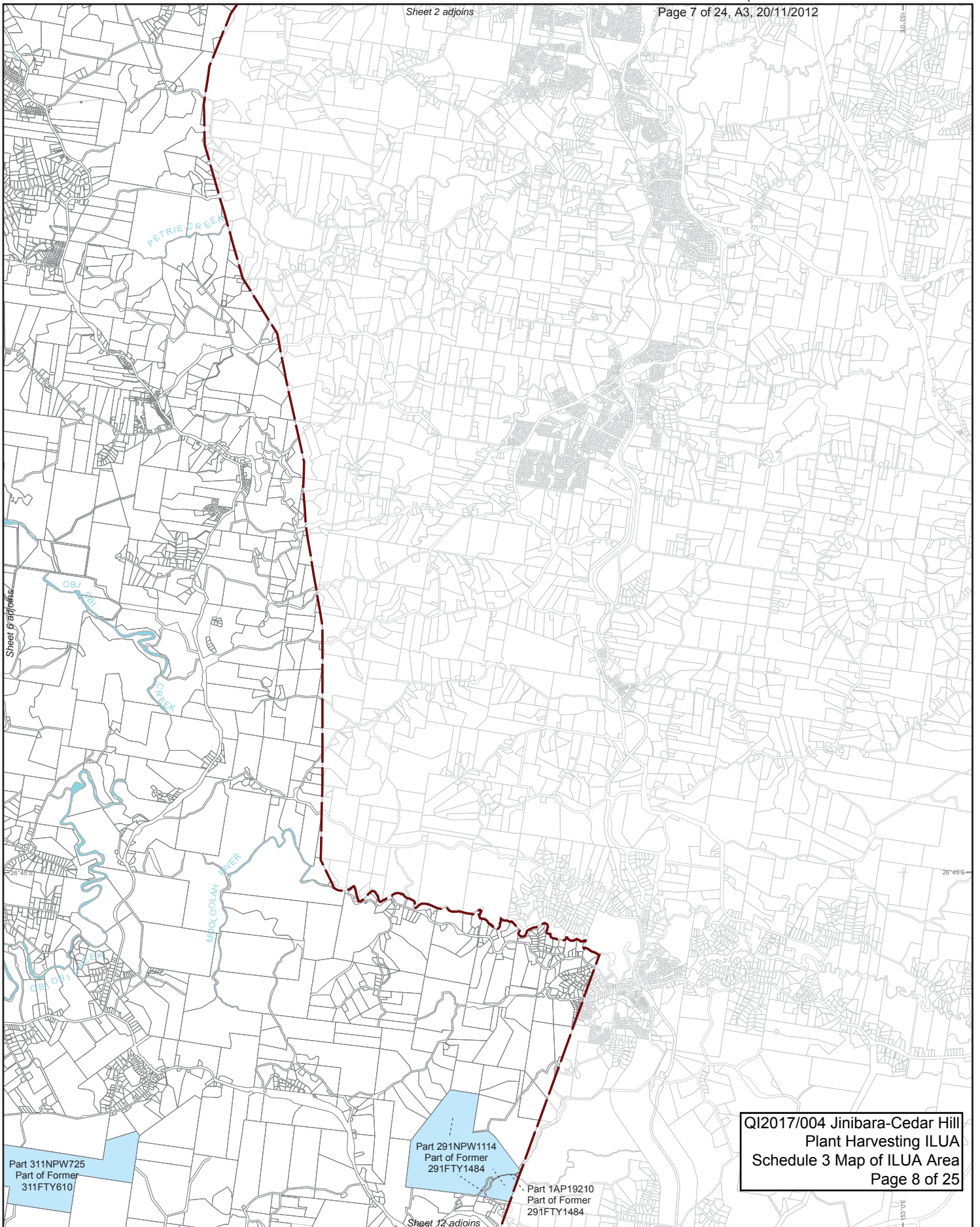
LEGEND

-  External Claim Boundary
-  Schedule 1, Part 1 - Areas where non-exclusive Native Title exists
-  Schedule 1, Part 2 - Areas where non-exclusive Native Title exists
-  Schedule 1, Part 2 - Waters where non-exclusive Native Title exists



Produced by the Department of Natural Resources and Mines, October 2012.
 © The State of Queensland (Department of Natural Resources and Mines) 2012.

*Disclaimer - Claimable water shown is indicative only



QI2017/004 Jinibara-Cedar Hill
 Plant Harvesting ILUA
 Schedule 3 Map of ILUA Area
 Page 8 of 25

NATIVE TITLE DETERMINATION

QUD6128/98 JINIBARA PEOPLE (QC98/45) - Sheet 7 of 24

Map Projection : Map Grid of Australia (MGA94), which is a standard Universal Transverse Mercator (UTM) projection in Zone 56 with Central Meridian 153° East

Compilation : Land Tenure Information obtained from the Digital Cadastre Data Base (August 2012) Department of Natural Resources and Mines, Brisbane. The Land Registry in the Department of Natural Resources and Mines should be consulted for verification of tenures.





Feature names shown on this map have been obtained from available information. It is possible that errors and omissions may exist.

While every care is taken to ensure the accuracy of this data, the Department of Natural Resources and Mines, and/or contributors to this publication, makes no representations or warranties about its accuracy, reliability, completeness or suitability for any particular purpose and disclaims all responsibility and all liability (including without limitation, liability in negligence) for all injuries, expenses, losses, damages (including indirect or consequential damage) and costs which might be incurred as a result of the data being inaccurate or incomplete in any way or for any reason.

Copyright protects this publication. Except for purposes permitted by the Copyright Act 1968, reproduction by any means (photocopying, electronic, mechanical, recording or otherwise) is prohibited without the prior written permission of the Department of Natural Resources and Mines.

All enquiries: The Manager, GIS Mapping Services, Department of Natural Resources and Mines, GPO Box 2454, Brisbane, QLD 4001.

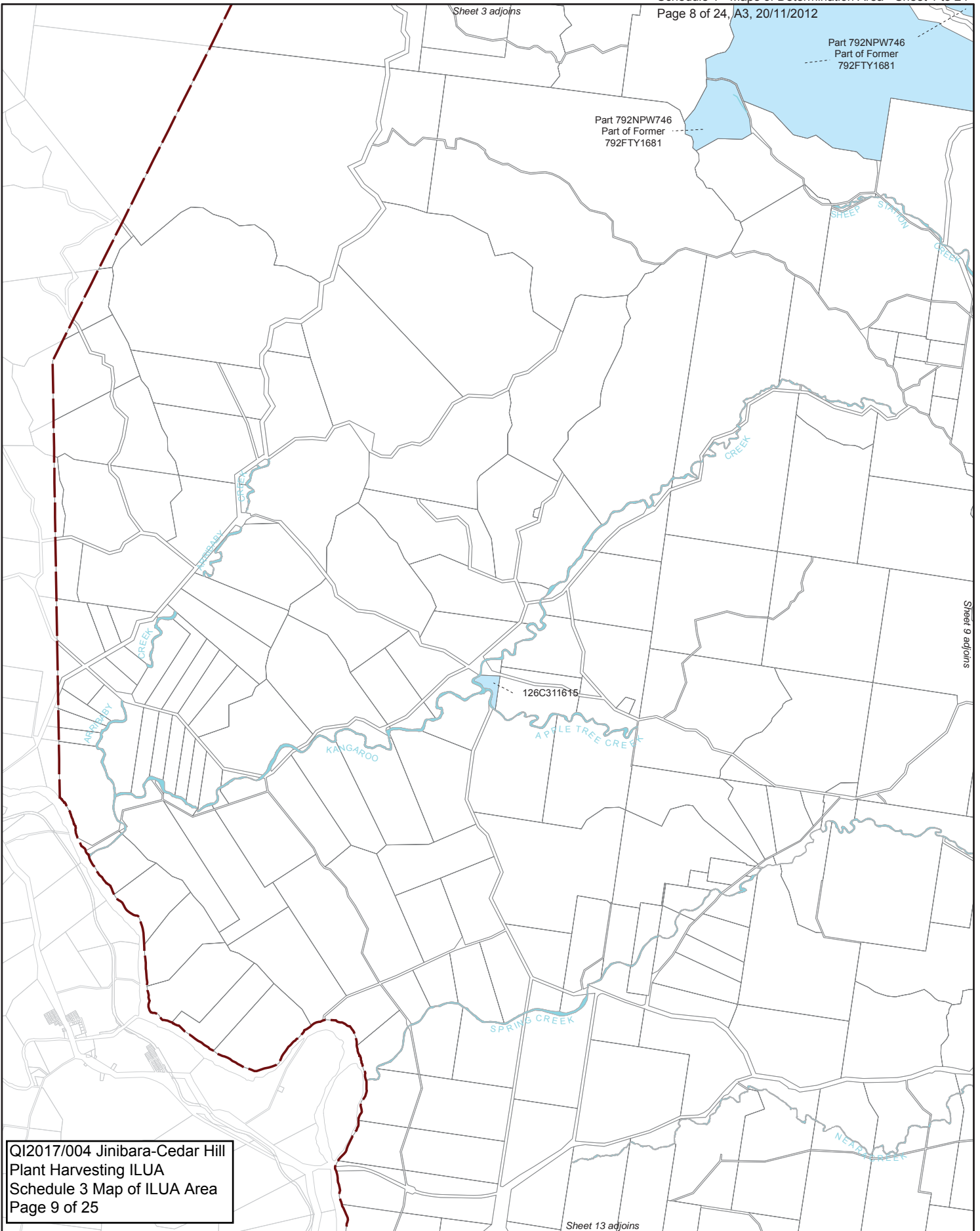
LEGEND

-  **External Claim Boundary**
-  **Schedule 1, Part 1 - Areas where exclusive Native Title exists**
-  **Schedule 1, Part 2 - Areas where non-exclusive Native Title exists**
-  **Schedule 1, Part 2 - Waters where non-exclusive Native Title exists**

*Disclaimer - Claimable water shown is indicative only



Produced by the Department of Natural Resources and Mines, October 2012.
 © The State of Queensland (Department of Natural Resources and Mines) 2012.



QI2017/004 Jinibara-Cedar Hill
 Plant Harvesting ILUA
 Schedule 3 Map of ILUA Area
 Page 9 of 25

NATIVE TITLE DETERMINATION
QUD6128/98 JINIBARA PEOPLE (QC98/45) - Sheet 8 of 24

Map Projection : Map Grid of Australia (MGA94), which is a standard Universal Transverse Mercator (UTM) projection in Zone 56 with Central Meridian 153° East

Compilation : Land Tenure Information obtained from the Digital Cadastre Data Base (August 2012) Department of Natural Resources and Mines, Brisbane. The Land Registry in the Department of Natural Resources and Mines should be consulted for verification of tenures.

Feature names shown on this map have been obtained from available information. It is possible that errors and omissions may exist.

While every care is taken to ensure the accuracy of this data, the Department of Natural Resources and Mines, and/or contributors to this publication, makes no representations or warranties about its accuracy, reliability, completeness or suitability for any particular purpose and disclaims all responsibility and all liability (including without limitation, liability in negligence) for all injuries, expenses, losses, damages (including indirect or consequential damage) and costs which might be incurred as a result of the data being inaccurate or incomplete in any way or for any reason.

Copyright protects this publication. Except for purposes permitted by the Copyright Act 1968, reproduction by any means (photocopying, electronic, mechanical, recording or otherwise) is prohibited without the prior written permission of the Department of Natural Resources and Mines.

All enquiries: The Manager, GIS Mapping Services, Department of Natural Resources and Mines, GPO Box 2454, Brisbane, QLD 4001.

LEGEND

- External Claim Boundary**
- Schedule 1, Part 1 - Areas where exclusive Native Title exists**
- Schedule 1, Part 2 - Areas where non-exclusive Native Title exists**
- Schedule 1, Part 2 - Waters where non-exclusive Native Title exists**

Kilometres

Queensland Government

Produced by the Department of Natural Resources and Mines, October 2012.
 © The State of Queensland (Department of Natural Resources and Mines) 2012.

*Disclaimer - Claimable water shown is indicative only

Path: K:\CLAIMMAP\QC98_45\Jinibara\Determination_MXD\Jinibara_Claimmap_Feb2012_V5_Maps.mxd



QI2017/004 Jinibara-Cedar Hill
 Plant Harvesting ILUA
 Schedule 3 Map of ILUA Area
 Page 10 of 25

NATIVE TITLE DETERMINATION

QUD6128/98 JINIBARA PEOPLE (QC98/45) - Sheet 9 of 24

Map Projection : Map Grid of Australia (MGA94), which is a standard Universal Transverse Mercator (UTM) projection in Zone 56 with Central Meridian 153° East

Compilation : Land Tenure Information obtained from the Digital Cadastre Data Base (August 2012) Department of Natural Resources and Mines, Brisbane. The Land Registry in the Department of Natural Resources and Mines should be consulted for verification of tenures.





Feature names shown on this map have been obtained from available information. It is possible that errors and omissions may exist.

While every care is taken to ensure the accuracy of this data, the Department of Natural Resources and Mines, and/or contributors to this publication, makes no representations or warranties about its accuracy, reliability, completeness or suitability for any particular purpose and disclaims all responsibility and all liability (including without limitation, liability in negligence) for all injuries, expenses, losses, damages (including indirect or consequential damage) and costs which might be incurred as a result of the data being inaccurate or incomplete in any way or for any reason.

Copyright protects this publication. Except for purposes permitted by the Copyright Act 1968, reproduction by any means (photocopying, electronic, mechanical, recording or otherwise) is prohibited without the prior written permission of the Department of Natural Resources and Mines.

All enquiries: The Manager, GIS Mapping Services, Department of Natural Resources and Mines, GPO Box 2454, Brisbane, QLD 4001.

LEGEND

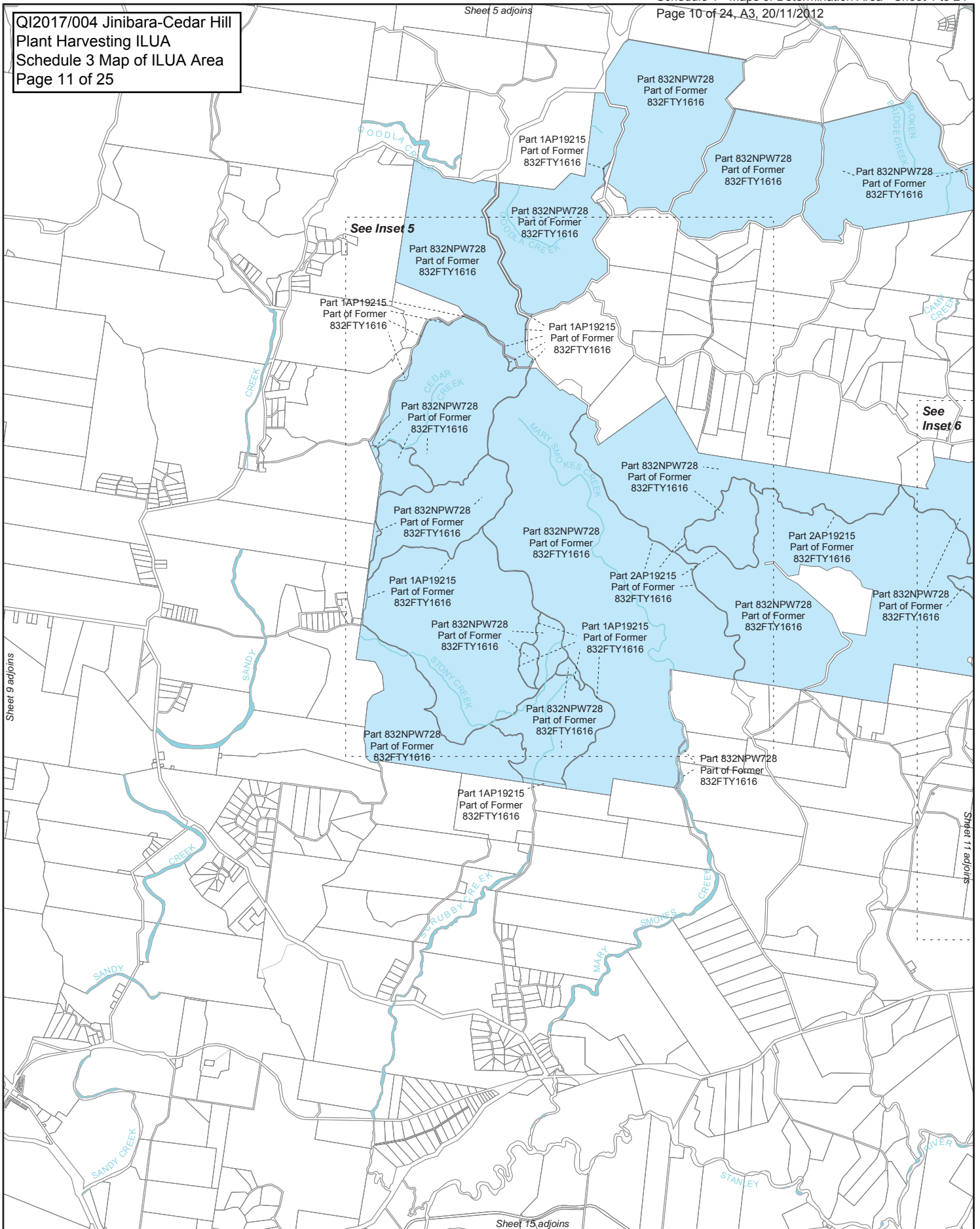
-  External Claim Boundary
-  Schedule 1, Part 1 - Areas where exclusive Native Title exists
-  Schedule 1, Part 2 - Areas where non-exclusive Native Title exists
-  Schedule 1, Part 2 - Waters where non-exclusive Native Title exists



Produced by the Department of Natural Resources and Mines, October 2012.
 © The State Of Queensland (Department of Natural Resources and Mines) 2012.

*Disclaimer - Claimable water shown is indicative only

Q12017/004 Jinibara-Cedar Hill
 Plant Harvesting ILUA
 Schedule 3 Map of ILUA Area
 Page 11 of 25



NATIVE TITLE DETERMINATION

QUD6128/98 JINIBARA PEOPLE (QC98/45) - Sheet 10 of 24

Map Projection : Map Grid of Australia (MGA94), which is a standard Universal Transverse Mercator (UTM) projection in Zone 56 with Central Meridian 153° East

Compilation : Land Tenure Information obtained from the Digital Cadastre Data Base (August 2012) Department of Natural Resources and Mines, Brisbane. The Land Registry in the Department of Natural Resources and Mines should be consulted for verification of tenures.





Feature names shown on this map have been obtained from available information. It is possible that errors and omissions may exist.

While every care is taken to ensure the accuracy of this data, the Department of Natural Resources and Mines, and/or contributors to this publication, makes no representations or warranties about its accuracy, reliability, completeness or suitability for any particular purpose and disclaims all responsibility and all liability (including without limitation, liability in negligence) for all injuries, expenses, losses, damages (including indirect or consequential damage) and costs which might be incurred as a result of the data being inaccurate or incomplete in any way or for any reason.

Copyright protects this publication. Except for purposes permitted by the Copyright Act 1968, reproduction by any means (photocopying, electronic, mechanical, recording or otherwise) is prohibited without the prior written permission of the Department of Natural Resources and Mines.

All enquiries: The Manager, GIS Mapping Services, Department of Natural Resources and Mines, GPO Box 2454, Brisbane, QLD 4001.

LEGEND

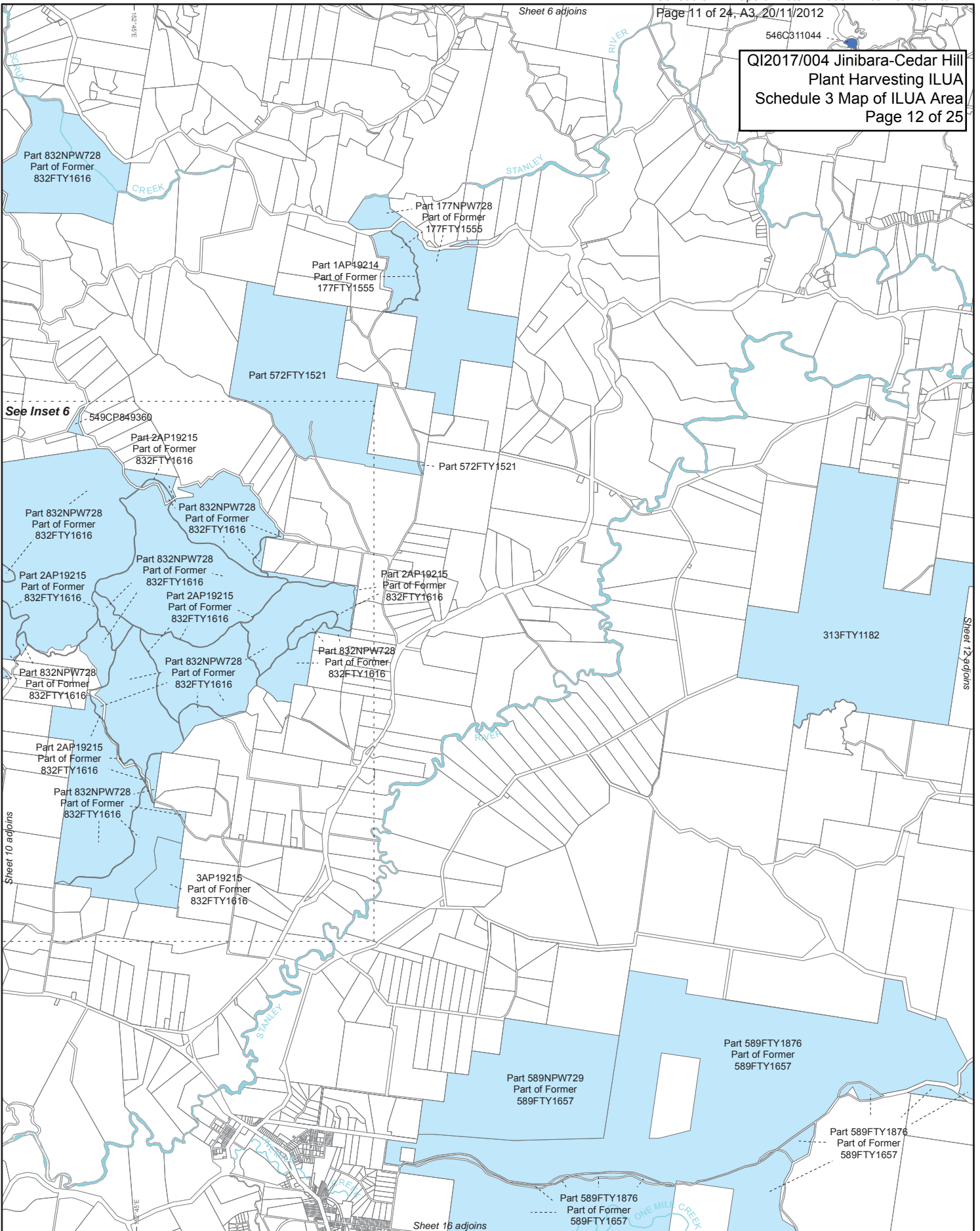
-  External Claim Boundary
-  Schedule 1, Part 1 - Areas where exclusive Native Title exists
-  Schedule 1, Part 2 - Areas where non-exclusive Native Title exists
-  Schedule 1, Part 2 - Waters where non-exclusive Native Title exists



Produced by the Department of Natural Resources and Mines, October 2012.
 © The State of Queensland (Department of Natural Resources and Mines) 2012.

*Disclaimer - Claimable water shown is indicative only

546C311044
**QI2017/004 Jinibara-Cedar Hill
Plant Harvesting ILUA
Schedule 3 Map of ILUA Area
Page 12 of 25**



NATIVE TITLE DETERMINATION

QUD6128/98 JINIBARA PEOPLE (QC98/45) - Sheet 11 of 24

Map Projection : Map Grid of Australia (MGA94), which is a standard Universal Transverse Mercator (UTM) projection in Zone 56 with Central Meridian 153° East

Compilation : Land Tenure Information obtained from the Digital Cadastre Data Base (August 2012) Department of Natural Resources and Mines, Brisbane. The Land Registry in the Department of Natural Resources and Mines should be consulted for verification of tenures.





Feature names shown on this map have been obtained from available information. It is possible that errors and omissions may exist.

While every care is taken to ensure the accuracy of this data, the Department of Natural Resources and Mines, and/or contributors to this publication, makes no representations or warranties about its accuracy, reliability, completeness or suitability for any particular purpose and disclaims all responsibility and all liability (including without limitation, liability in negligence) for all injuries, expenses, losses, damages (including indirect or consequential damage) and costs which might be incurred as a result of the data being inaccurate or incomplete in any way or for any reason.

Copyright protects this publication. Except for purposes permitted by the Copyright Act 1968, reproduction by any means (photocopying, electronic, mechanical, recording or otherwise) is prohibited without the prior written permission of the Department of Natural Resources and Mines.

All enquiries: The Manager, GIS Mapping Services, Department of Natural Resources and Mines, GPO Box 2454, Brisbane, QLD 4001.

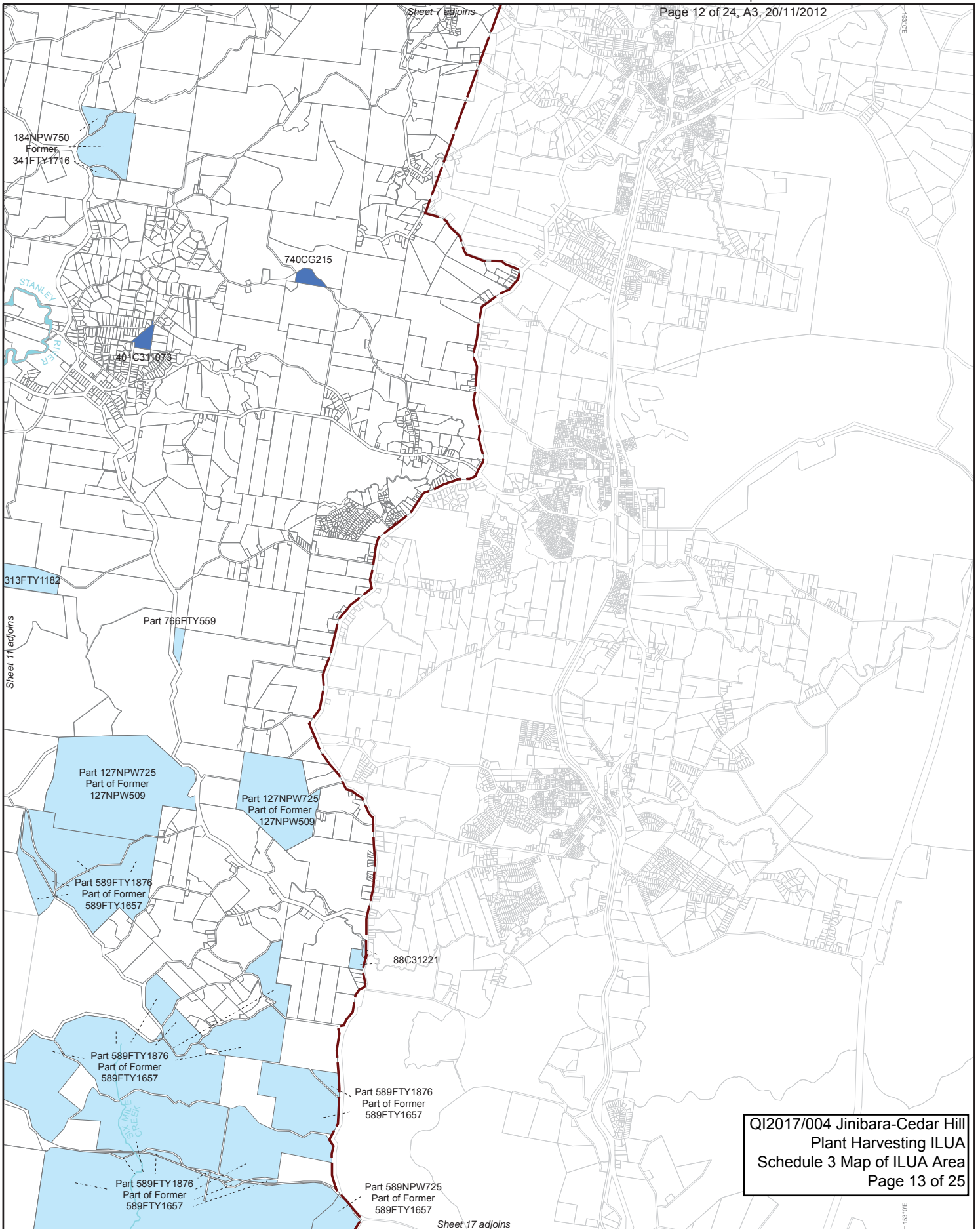
LEGEND

-  External Claim Boundary
-  Schedule 1, Part 1 - Areas where exclusive Native Title exists
-  Schedule 1, Part 2 - Areas where non-exclusive Native Title exists
-  Schedule 1, Part 2 - Waters where non-exclusive Native Title exists



Produced by the Department of Natural Resources and Mines, October 2012.
© The State of Queensland (Department of Natural Resources and Mines) 2012.

*Disclaimer - Claimable water shown is indicative only



QI2017/004 Jinibara-Cedar Hill
 Plant Harvesting ILUA
 Schedule 3 Map of ILUA Area
 Page 13 of 25

NATIVE TITLE DETERMINATION

QUD6128/98 JINIBARA PEOPLE (QC98/45) - Sheet 12 of 24

Map Projection : Map Grid of Australia (MGA94), which is a standard Universal Transverse Mercator (UTM) projection in Zone 56 with Central Meridian 153° East

Compilation : Land Tenure Information obtained from the Digital Cadastre Data Base (August 2012) Department of Natural Resources and Mines, Brisbane. The Land Registry in the Department of Natural Resources and Mines should be consulted for verification of tenures.





Feature names shown on this map have been obtained from available information. It is possible that errors and omissions may exist.

While every care is taken to ensure the accuracy of this data, the Department of Natural Resources and Mines, and/or contributors to this publication, makes no representations or warranties about its accuracy, reliability, completeness or suitability for any particular purpose and disclaims all responsibility and all liability (including without limitation, liability in negligence) for all injuries, expenses, losses, damages (including indirect or consequential damage) and costs which might be incurred as a result of the data being inaccurate or incomplete in any way or for any reason.

Copyright protects this publication. Except for purposes permitted by the Copyright Act 1968, reproduction by any means (photocopying, electronic, mechanical, recording or otherwise) is prohibited without the prior written permission of the Department of Natural Resources and Mines.

All enquiries: The Manager, GIS Mapping Services, Department of Natural Resources and Mines, GPO Box 2454, Brisbane, QLD 4001.

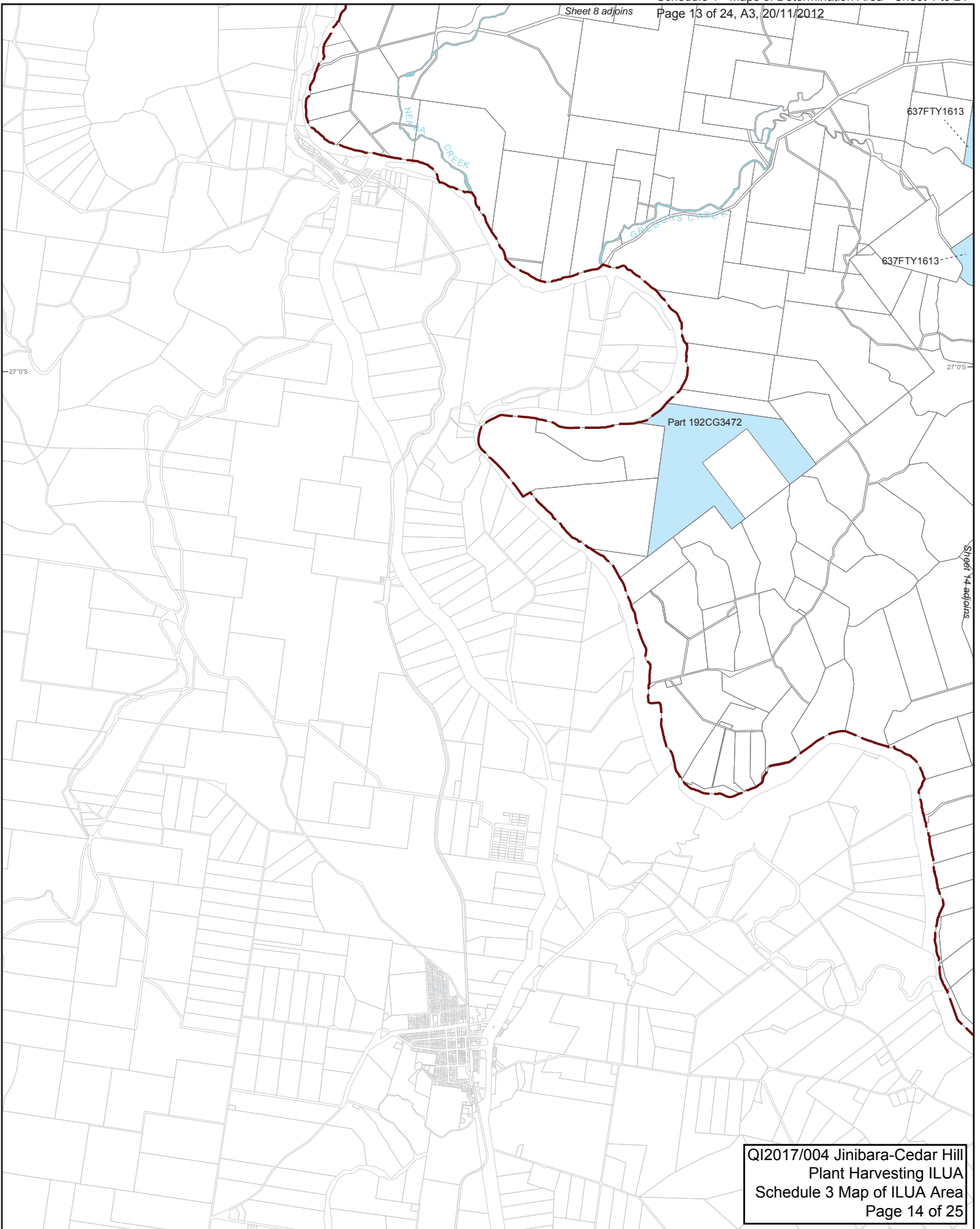
LEGEND

-  External Claim Boundary
-  Schedule 1, Part 1 - Areas where exclusive Native Title exists
-  Schedule 1, Part 2 - Areas where non-exclusive Native Title exists
-  Schedule 1, Part 2 - Waters where non-exclusive Native Title exists

*Disclaimer - Claimable water shown is indicative only



Produced by the Department of Natural Resources and Mines, October 2012.
 © The State of Queensland (Department of Natural Resources and Mines) 2012.



QI2017/004 Jinibara-Cedar Hill
 Plant Harvesting ILUA
 Schedule 3 Map of ILUA Area
 Page 14 of 25

NATIVE TITLE DETERMINATION

QUD6128/98 JINIBARA PEOPLE (QC98/45) - Sheet 13 of 24

Map Projection : Map Grid of Australia (MGA94), which is a standard Universal Transverse Mercator (UTM) projection in Zone 56 with Central Meridian 153° East

Compilation : Land Tenure Information obtained from the Digital Cadastre Data Base (August 2012) Department of Natural Resources and Mines, Brisbane. The Land Registry in the Department of Natural Resources and Mines should be consulted for verification of tenures.





Feature names shown on this map have been obtained from available information. It is possible that errors and omissions may exist.

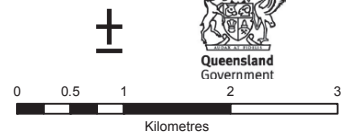
While every care is taken to ensure the accuracy of this data, the Department of Natural Resources and Mines, and/or contributors to this publication, makes no representations or warranties about its accuracy, reliability, completeness or suitability for any particular purpose and disclaims all responsibility and all liability (including without limitation, liability in negligence) for all injuries, expenses, losses, damages (including indirect or consequential damage) and costs which might be incurred as a result of the data being inaccurate or incomplete in any way or for any reason.

Copyright protects this publication. Except for purposes permitted by the Copyright Act 1968, reproduction by any means (photocopying, electronic, mechanical, recording or otherwise) is prohibited without the prior written permission of the Department of Natural Resources and Mines.

All enquiries: The Manager, GIS Mapping Services, Department of Natural Resources and Mines, GPO Box 2454, Brisbane, QLD 4001.

LEGEND

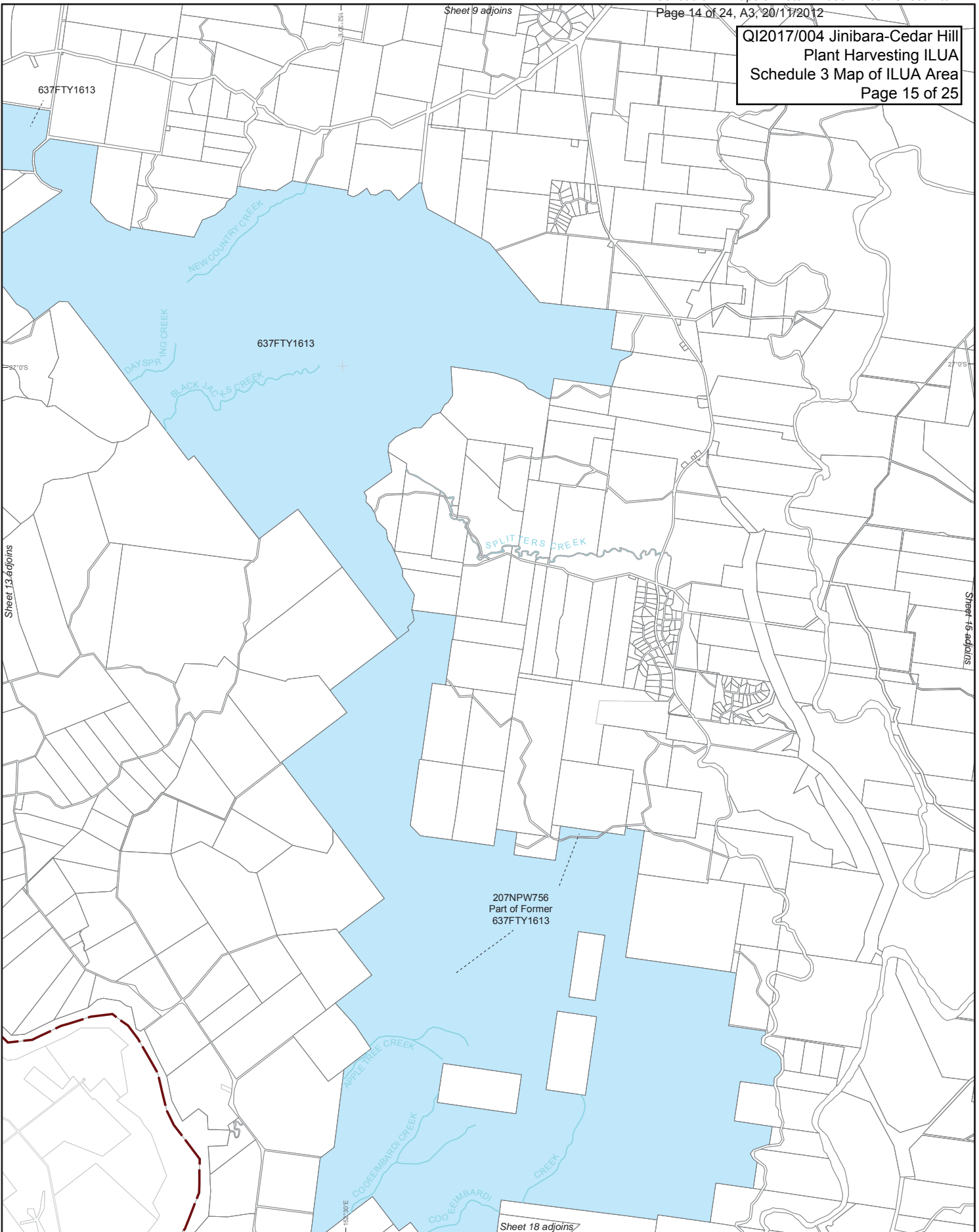
-  External Claim Boundary
-  Schedule 1, Part 1 - Areas where exclusive Native Title exists
-  Schedule 1, Part 2 - Areas where non-exclusive Native Title exists
-  Schedule 1, Part 2 - Waters where non-exclusive Native Title exists



Produced by the Department of Natural Resources and Mines, October 2012.
 © The State of Queensland (Department of Natural Resources and Mines) 2012.

*Disclaimer - Claimable water shown is indicative only

QI2017/004 Jinibara-Cedar Hill
 Plant Harvesting ILUA
 Schedule 3 Map of ILUA Area
 Page 15 of 25



NATIVE TITLE DETERMINATION

QUD6128/98 JINIBARA PEOPLE (QC98/45) - Sheet 14 of 24

Map Projection : Map Grid of Australia (MGA94), which is a standard Universal Transverse Mercator (UTM) projection in Zone 56 with Central Meridian 153° East

Compilation : Land Tenure Information obtained from the Digital Cadastre Data Base (August 2012) Department of Natural Resources and Mines, Brisbane. The Land Registry in the Department of Natural Resources and Mines should be consulted for verification of tenures.





Feature names shown on this map have been obtained from available information. It is possible that errors and omissions may exist.

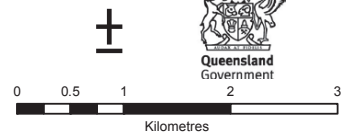
While every care is taken to ensure the accuracy of this data, the Department of Natural Resources and Mines, and/or contributors to this publication, makes no representations or warranties about its accuracy, reliability, completeness or suitability for any particular purpose and disclaims all responsibility and all liability (including without limitation, liability in negligence) for all injuries, expenses, losses, damages (including indirect or consequential damage) and costs which might be incurred as a result of the data being inaccurate or incomplete in any way or for any reason.

Copyright protects this publication. Except for purposes permitted by the Copyright Act 1968, reproduction by any means (photocopying, electronic, mechanical, recording or otherwise) is prohibited without the prior written permission of the Department of Natural Resources and Mines.

All enquiries: The Manager, GIS Mapping Services, Department of Natural Resources and Mines, GPO Box 2454, Brisbane, QLD 4001.

LEGEND

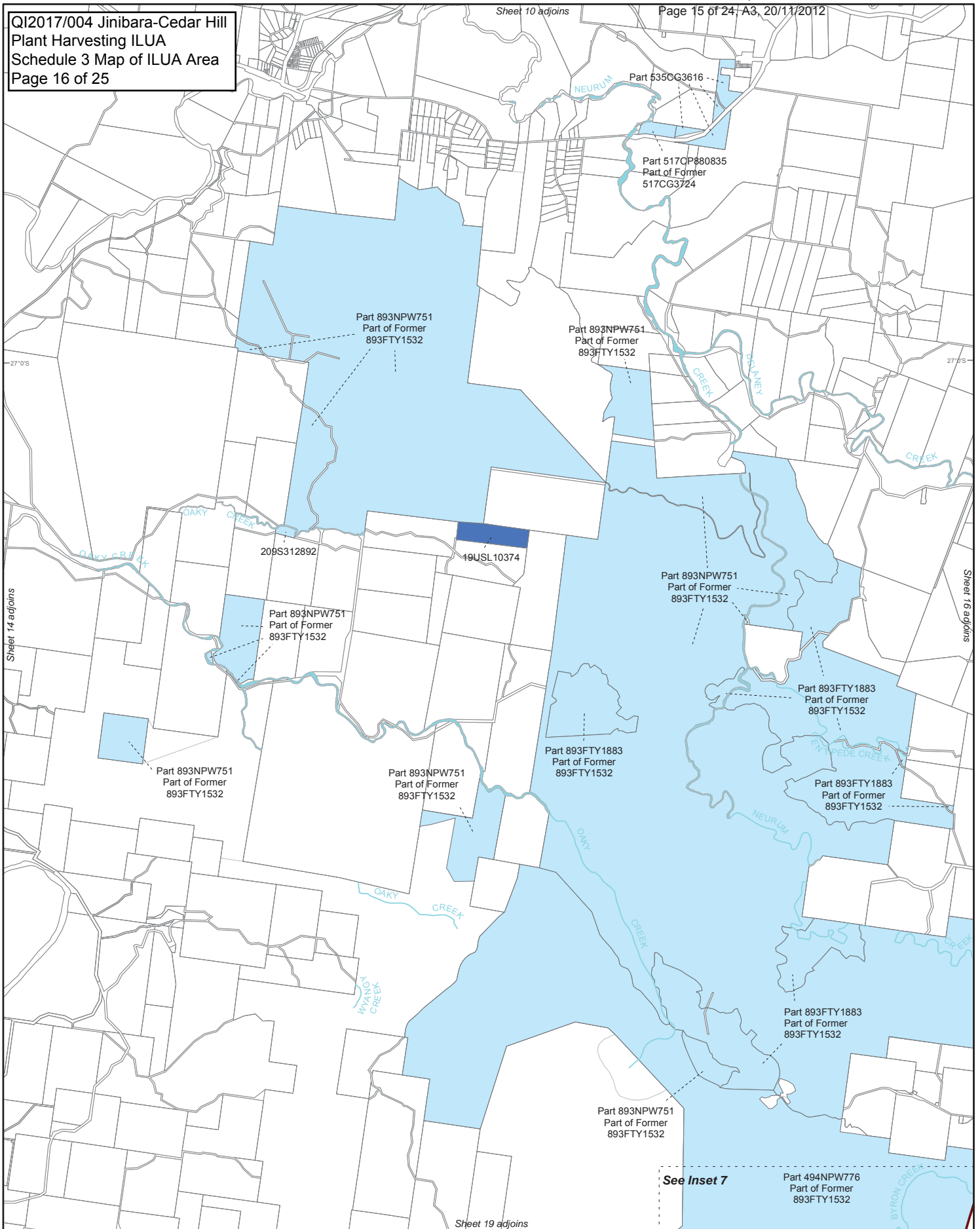
-  External Claim Boundary
-  Schedule 1, Part 1 - Areas where exclusive Native Title exists
-  Schedule 1, Part 2 - Areas where non-exclusive Native Title exists
-  Schedule 1, Part 2 - Waters where non-exclusive Native Title exists



Produced by the Department of Natural Resources and Mines, October 2012.
 © The State of Queensland (Department of Natural Resources and Mines) 2012.

*Disclaimer - Claimable water shown is indicative only

QI2017/004 Jinibara-Cedar Hill
 Plant Harvesting ILUA
 Schedule 3 Map of ILUA Area
 Page 16 of 25



NATIVE TITLE DETERMINATION

QUD6128/98 JINIBARA PEOPLE (QC98/45) - Sheet 15 of 24

Map Projection : Map Grid of Australia (MGA94), which is a standard Universal Transverse Mercator (UTM) projection in Zone 56 with Central Meridian 153° East

Compilation : Land Tenure Information obtained from the Digital Cadastre Data Base (August 2012) Department of Natural Resources and Mines, Brisbane. The Land Registry in the Department of Natural Resources and Mines should be consulted for verification of tenures.





Feature names shown on this map have been obtained from available information. It is possible that errors and omissions may exist.

While every care is taken to ensure the accuracy of this data, the Department of Natural Resources and Mines, and/or contributors to this publication, makes no representations or warranties about its accuracy, reliability, completeness or suitability for any particular purpose and disclaims all responsibility and all liability (including without limitation, liability in negligence) for all injuries, expenses, losses, damages (including indirect or consequential damage) and costs which might be incurred as a result of the data being inaccurate or incomplete in any way or for any reason.

Copyright protects this publication. Except for purposes permitted by the Copyright Act 1968, reproduction by any means (photocopying, electronic, mechanical, recording or otherwise) is prohibited without the prior written permission of the Department of Natural Resources and Mines.

All enquiries: The Manager, GIS Mapping Services, Department of Natural Resources and Mines, GPO Box 2454, Brisbane, QLD 4001.

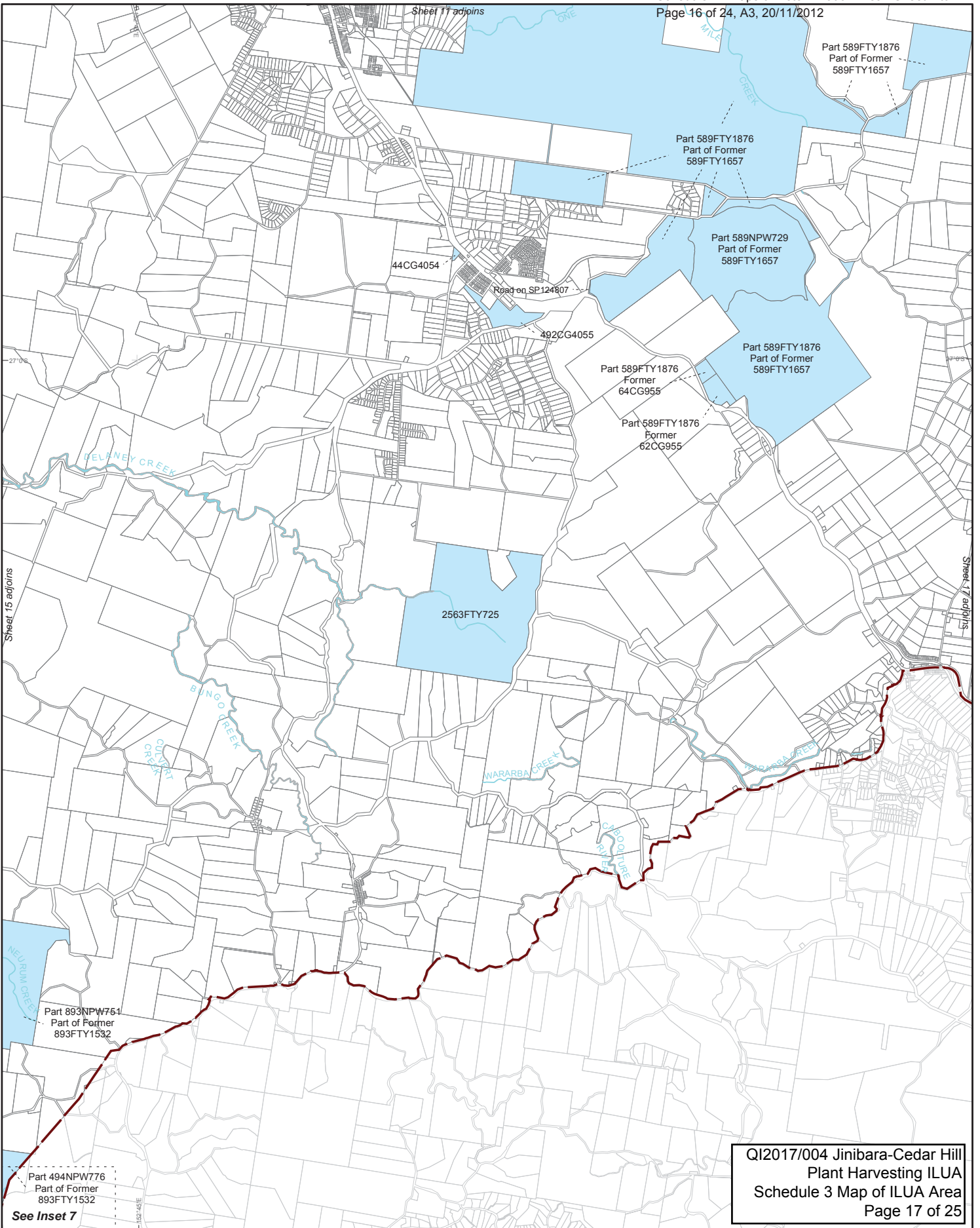
LEGEND

-  External Claim Boundary
-  Schedule 1, Part 1 - Areas where exclusive Native Title exists
-  Schedule 1, Part 2 - Areas where non-exclusive Native Title exists
-  Schedule 1, Part 2 - Waters where non-exclusive Native Title exists



Produced by the Department of Natural Resources and Mines, October 2012.
 © The State of Queensland (Department of Natural Resources and Mines) 2012.

*Disclaimer - Claimable water shown is indicative only



QI2017/004 Jinibara-Cedar Hill
 Plant Harvesting ILUA
 Schedule 3 Map of ILUA Area
 Page 17 of 25

NATIVE TITLE DETERMINATION
QUD6128/98 JINIBARA PEOPLE (QC98/45) - Sheet 16 of 24

Map Projection : Map Grid of Australia (MGA94), which is a standard Universal Transverse Mercator (UTM) projection in Zone 56 with Central Meridian 153° East

Compilation : Land Tenure Information obtained from the Digital Cadastre Data Base (August 2012) Department of Natural Resources and Mines, Brisbane. The Land Registry in the Department of Natural Resources and Mines should be consulted for verification of tenures.

Feature names shown on this map have been obtained from available information. It is possible that errors and omissions may exist.

While every care is taken to ensure the accuracy of this data, the Department of Natural Resources and Mines, and/or contributors to this publication, makes no representations or warranties about its accuracy, reliability, completeness or suitability for any particular purpose and disclaims all responsibility and all liability (including without limitation, liability in negligence) for all injuries, expenses, losses, damages (including indirect or consequential damage) and costs which might be incurred as a result of the data being inaccurate or incomplete in any way or for any reason.

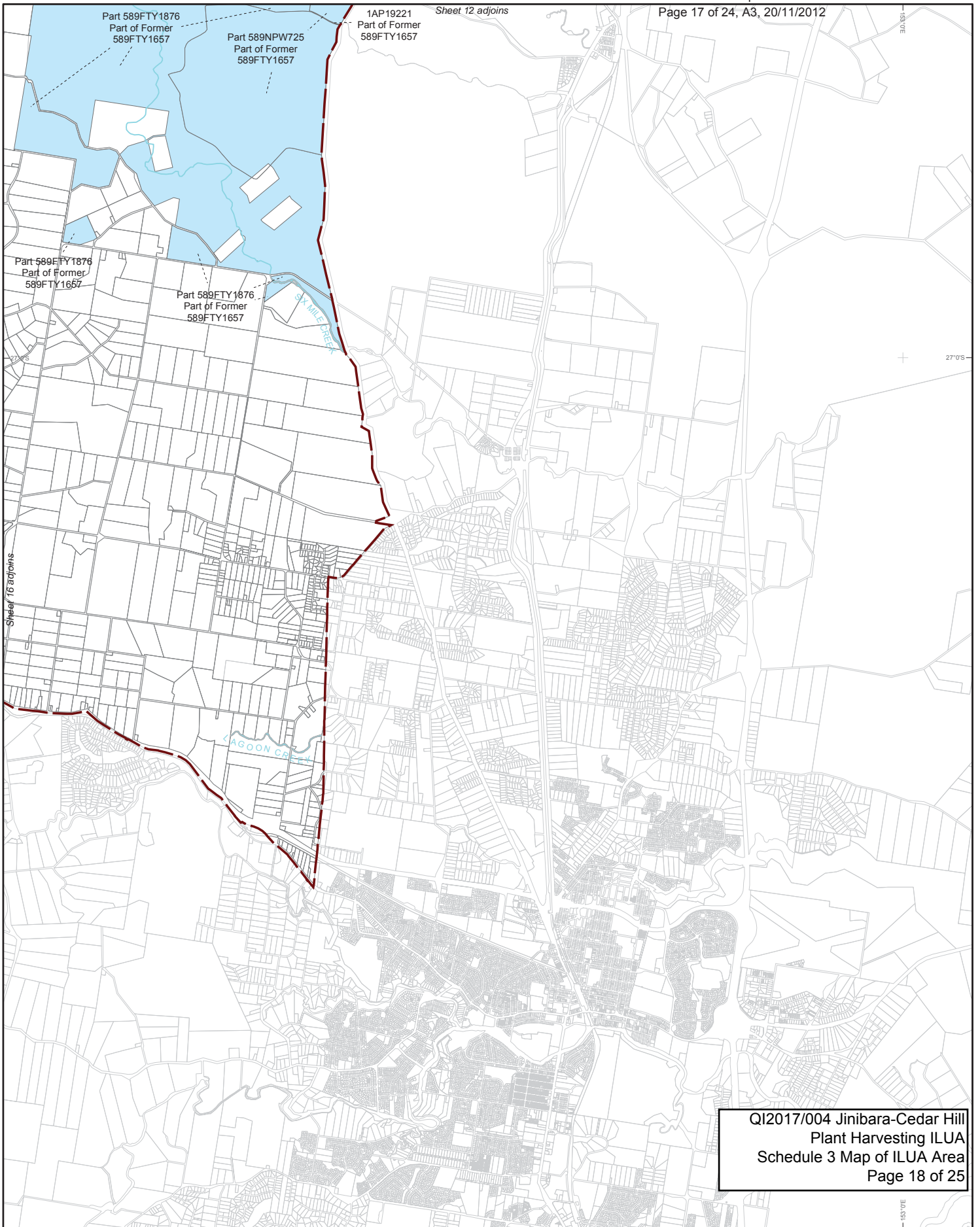
Copyright protects this publication. Except for purposes permitted by the Copyright Act 1968, reproduction by any means (photocopying, electronic, mechanical, recording or otherwise) is prohibited without the prior written permission of the Department of Natural Resources and Mines.

All enquiries: The Manager, GIS Mapping Services, Department of Natural Resources and Mines, GPO Box 2454, Brisbane, QLD 4001.

LEGEND

- External Claim Boundary**
- Schedule 1, Part 1 - Areas where exclusive Native Title exists**
- Schedule 1, Part 2 - Areas where non-exclusive Native Title exists**
- Schedule 1, Part 2 - Waters where non-exclusive Native Title exists**

*Disclaimer - Claimable water shown is indicative only



QI2017/004 Jinibara-Cedar Hill
 Plant Harvesting ILUA
 Schedule 3 Map of ILUA Area
 Page 18 of 25

NATIVE TITLE DETERMINATION
QUD6128/98 JINIBARA PEOPLE (QC98/45) - Sheet 17 of 24

Map Projection : Map Grid of Australia (MGA94), which is a standard Universal Transverse Mercator (UTM) projection in Zone 56 with Central Meridian 153° East

Compilation : Land Tenure Information obtained from the Digital Cadastre Data Base (August 2012) Department of Natural Resources and Mines, Brisbane. The Land Registry in the Department of Natural Resources and Mines should be consulted for verification of tenures.

Feature names shown on this map have been obtained from available information. It is possible that errors and omissions may exist.

While every care is taken to ensure the accuracy of this data, the Department of Natural Resources and Mines, and/or contributors to this publication, makes no representations or warranties about its accuracy, reliability, completeness or suitability for any particular purpose and disclaims all responsibility and all liability (including without limitation, liability in negligence) for all injuries, expenses, losses, damages (including indirect or consequential damage) and costs which might be incurred as a result of the data being inaccurate or incomplete in any way or for any reason.

Copyright protects this publication. Except for purposes permitted by the Copyright Act 1968, reproduction by any means (photocopying, electronic, mechanical, recording or otherwise) is prohibited without the prior written permission of the Department of Natural Resources and Mines.

All enquiries: The Manager, GIS Mapping Services, Department of Natural Resources and Mines, GPO Box 2454, Brisbane, QLD 4001.

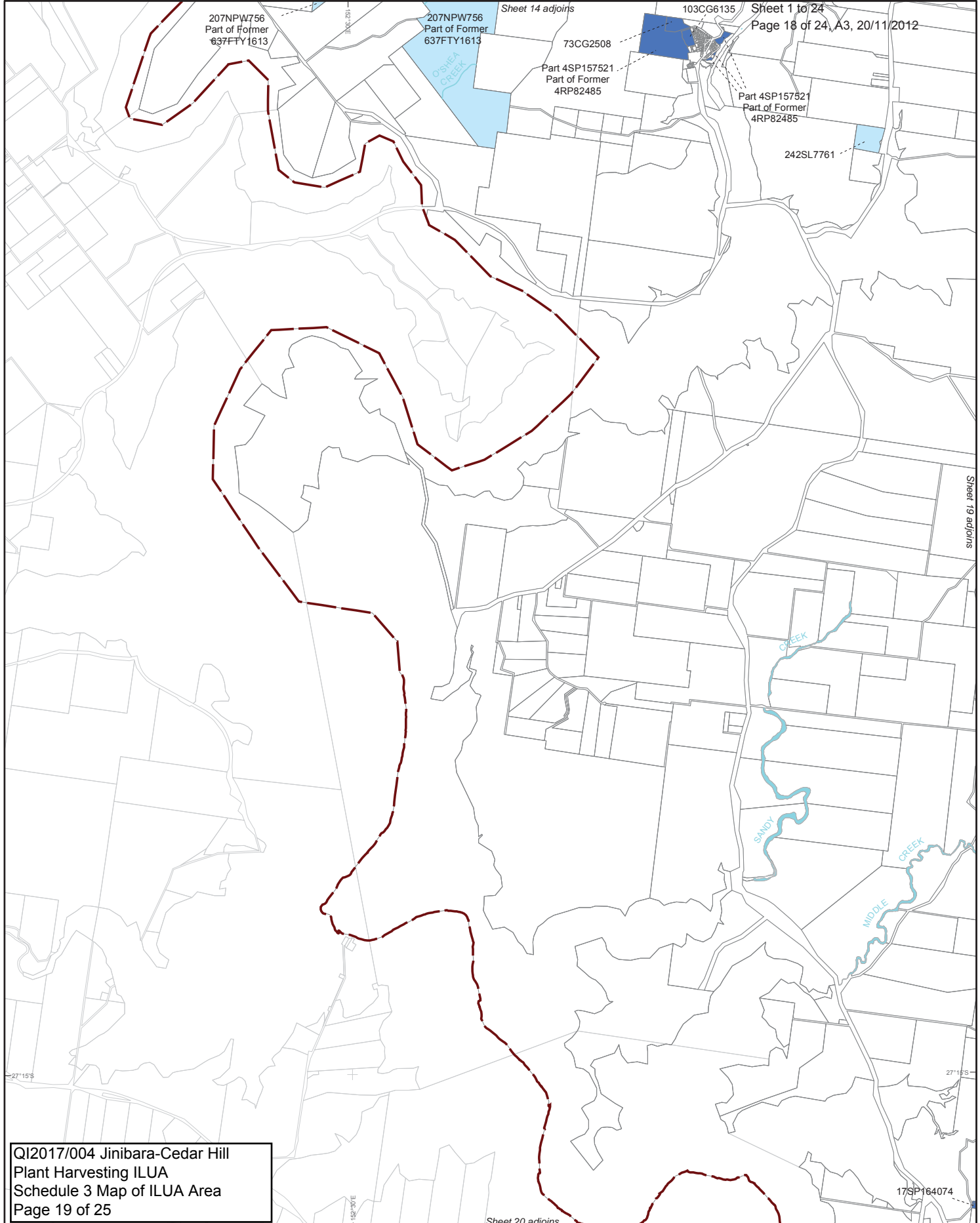
Produced by the Department of Natural Resources and Mines, October 2012.
 © The State of Queensland (Department of Natural Resources and Mines) 2012.

LEGEND

- External Claim Boundary**
- Schedule 1, Part 1 - Areas where exclusive Native Title exists**
- Schedule 1, Part 2 - Areas where non-exclusive Native Title exists**
- Schedule 1, Part 2 - Waters where non-exclusive Native Title exists**

*Disclaimer - Claimable water shown is indicative only

Path: K:\CLAIMMAP\QC98_45\Jinibara\Determina..._WX09\Jinibara_Claimmap_Feb2012_V5_Maps.mxd



QI2017/004 Jinibara-Cedar Hill
 Plant Harvesting ILUA
 Schedule 3 Map of ILUA Area
 Page 19 of 25

LEGEND

- External Claim Boundary
- Schedule 1, Part 1 - Areas where exclusive Native Title exists
- Schedule 1, Part 2 - Areas where non-exclusive Native Title exists
- Schedule 1, Part 2 - Waters where non-exclusive Native Title exists

NATIVE TITLE DETERMINATION
QUD6128/98 JINIBARA PEOPLE (QC98/45) - Sheet 18 of 24

Map Projection : Map Grid of Australia (MGA94), which is a standard Universal Transverse Mercator (UTM) projection in Zone 56 with Central Meridian 153° East

Compilation : Land Tenure Information obtained from the Digital Cadastre Data Base (August 2012) Department of Natural Resources and Mines, Brisbane. The Land Registry in the Department of Natural Resources and Mines should be consulted for verification of tenures.

Feature names shown on this map have been obtained from available information. It is possible that errors and omissions may exist.

While every care is taken to ensure the accuracy of this data, the Department of Natural Resources and Mines, and/or contributors to this publication, makes no representations or warranties about its accuracy, reliability, completeness or suitability for any particular purpose and disclaims all responsibility and all liability (including without limitation, liability in negligence) for all injuries, expenses, losses, damages (including indirect or consequential damage) and costs which might be incurred as a result of the data being inaccurate or incomplete in any way or for any reason.

Copyright protects this publication. Except for purposes permitted by the Copyright Act 1968, reproduction by any means (photocopying, electronic, mechanical, recording or otherwise) is prohibited without the prior written permission of the Department of Natural Resources and Mines.

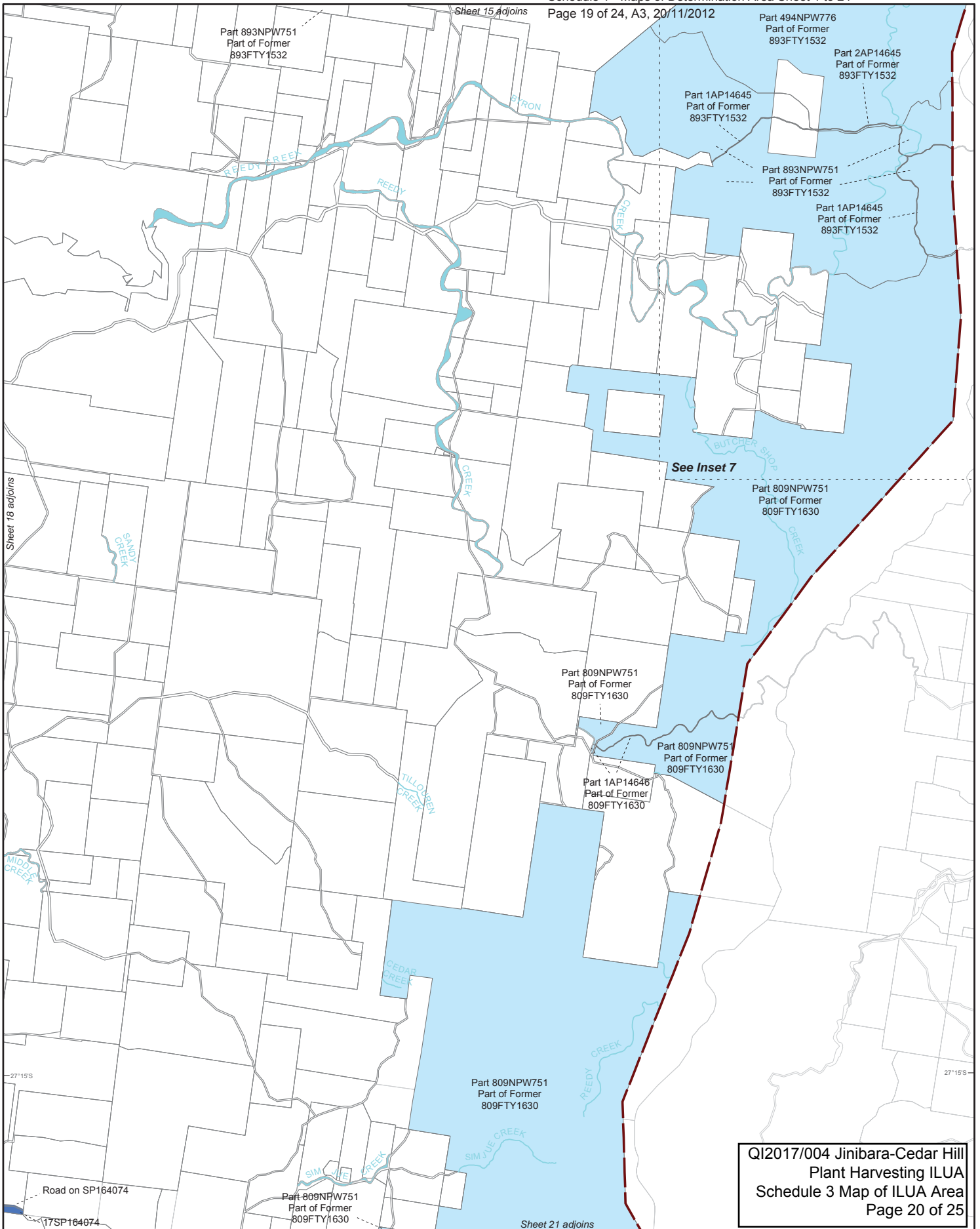
All enquiries: The Manager, GIS Mapping Services, Department of Natural Resources and Mines, GPO Box 2454, Brisbane, QLD 4001.

Queensland Government

Produced by the Department of Natural Resources and Mines, October 2012.
 © The State Of Queensland (Department of Natural Resources and Mines) 2012.

*Disclaimer - Claimable water shown is indicative only

Path: K:\CLAIMMAP\QC98_45\Jinibara\Determination_MXD\Jinibara_Claimmap_Feb2012_V5_Maps.mxd



QI2017/004 Jinibara-Cedar Hill
 Plant Harvesting ILUA
 Schedule 3 Map of ILUA Area
 Page 20 of 25

NATIVE TITLE DETERMINATION

QUD6128/98 JINIBARA PEOPLE (QC98/45) - Sheet 19 of 24

Map Projection : Map Grid of Australia (MGA94), which is a standard Universal Transverse Mercator (UTM) projection in Zone 56 with Central Meridian 153° East

Compilation : Land Tenure Information obtained from the Digital Cadastre Data Base (August 2012) Department of Natural Resources and Mines, Brisbane. The Land Registry in the Department of Natural Resources and Mines should be consulted for verification of tenures.

Feature names shown on this map have been obtained from available information. It is possible that errors and omissions may exist.

While every care is taken to ensure the accuracy of this data, the Department of Natural Resources and Mines, and/or contributors to this publication, makes no representations or warranties about its accuracy, reliability, completeness or suitability for any particular purpose and disclaims all responsibility and all liability (including without limitation, liability in negligence) for all injuries, expenses, losses, damages (including indirect or consequential damage) and costs which might be incurred as a result of the data being inaccurate or incomplete in any way or for any reason.

Copyright protects this publication. Except for purposes permitted by the Copyright Act 1968, reproduction by any means (photocopying, electronic, mechanical, recording or otherwise) is prohibited without the prior written permission of the Department of Natural Resources and Mines.

All enquiries: The Manager, GIS Mapping Services, Department of Natural Resources and Mines, GPO Box 2454, Brisbane, QLD 4001.

LEGEND

- External Claim Boundary
- Schedule 1, Part 1 - Areas where exclusive Native Title exists
- Schedule 1, Part 2 - Areas where non-exclusive Native Title exists
- Schedule 1, Part 2 - Waters where non-exclusive Native Title exists

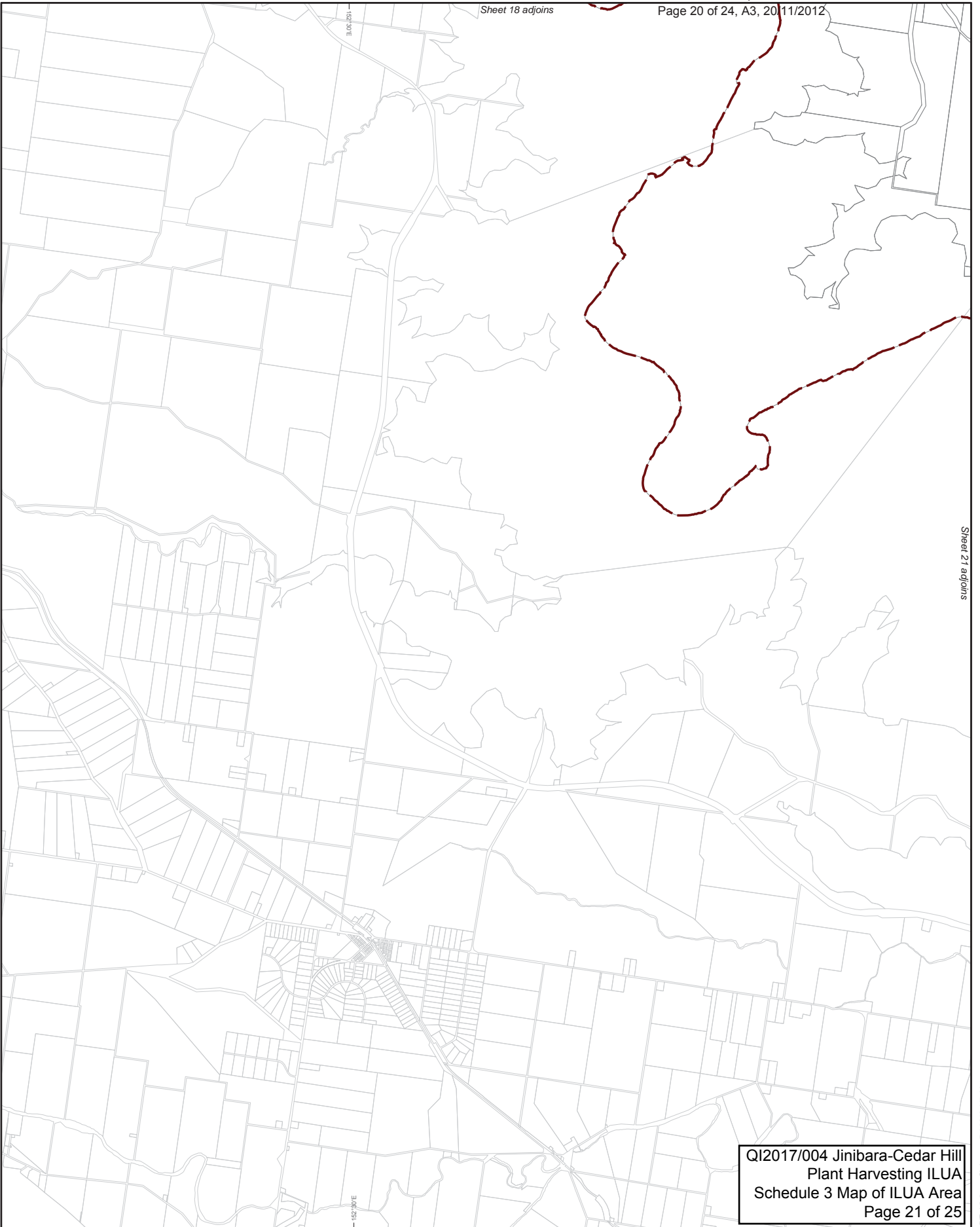


Produced by the Department of Natural Resources and Mines, October 2012.
 © The State of Queensland (Department of Natural Resources and Mines) 2012.

*Disclaimer - Claimable water shown is indicative only

Sheet 18 adjoins

Sheet 21 adjoins



QI2017/004 Jinibara-Cedar Hill
 Plant Harvesting ILUA
 Schedule 3 Map of ILUA Area
 Page 21 of 25

NATIVE TITLE DETERMINATION

QUD6128/98 JINIBARA PEOPLE (QC98/45) - Sheet 20 of 24

Map Projection : Map Grid of Australia (MGA94), which is a standard Universal Transverse Mercator (UTM) projection in Zone 56 with Central Meridian 153° East

Compilation : Land Tenure Information obtained from the Digital Cadastre Data Base (August 2012) Department of Natural Resources and Mines, Brisbane. The Land Registry in the Department of Natural Resources and Mines should be consulted for verification of tenures.





Feature names shown on this map have been obtained from available information. It is possible that errors and omissions may exist.

While every care is taken to ensure the accuracy of this data, the Department of Natural Resources and Mines, and/or contributors to this publication, makes no representations or warranties about its accuracy, reliability, completeness or suitability for any particular purpose and disclaims all responsibility and all liability (including without limitation, liability in negligence) for all injuries, expenses, losses, damages (including indirect or consequential damage) and costs which might be incurred as a result of the data being inaccurate or incomplete in any way or for any reason.

Copyright protects this publication. Except for purposes permitted by the Copyright Act 1968, reproduction by any means (photocopying, electronic, mechanical, recording or otherwise) is prohibited without the prior written permission of the Department of Natural Resources and Mines.

All enquiries: The Manager, GIS Mapping Services, Department of Natural Resources and Mines, GPO Box 2454, Brisbane, QLD 4001.

LEGEND

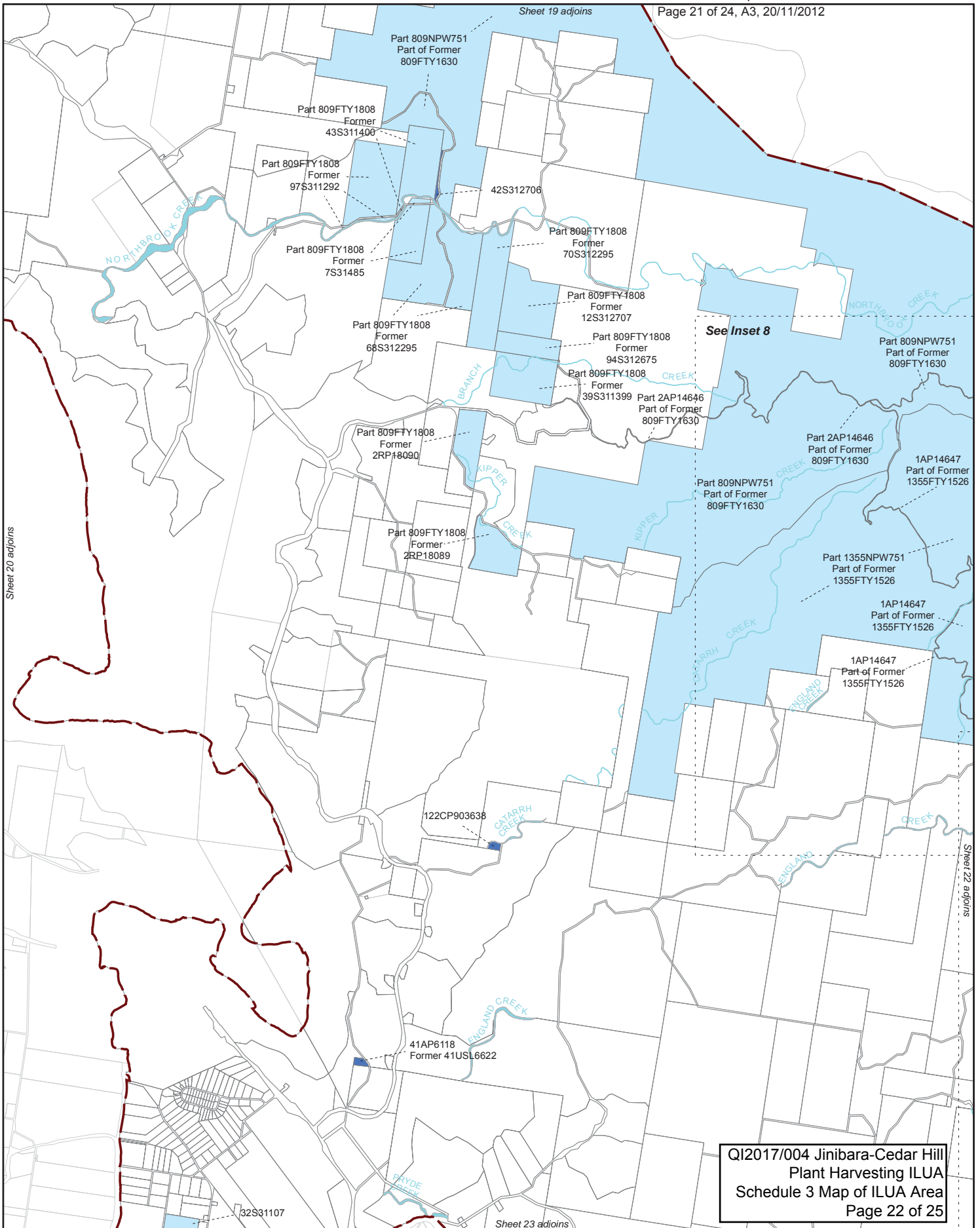
-  External Claim Boundary
-  Schedule 1, Part 1 - Areas where exclusive Native Title exists
-  Schedule 1, Part 2 - Areas where non-exclusive Native Title exists
-  Schedule 1, Part 2 - Waters where non-exclusive Native Title exists

*Disclaimer - Claimable water shown is indicative only



Produced by the Department of Natural Resources and Mines, October 2012.
 © The State Of Queensland (Department of Natural Resources and Mines) 2012.

Path: K:\CLAIMMAP\QCD2012\45\Jinibara\Jinibara\Jinibara\Claimmap_Feb2012_V5_Mk1.mxd



NATIVE TITLE DETERMINATION

QUD6128/98 JINIBARA PEOPLE (QC98/45) - Sheet 21 of 24

Map Projection : Map Grid of Australia (MGA94), which is a standard Universal Transverse Mercator (UTM) projection in Zone 56 with Central Meridian 153° East

Compilation : Land Tenure Information obtained from the Digital Cadastre Data Base (August 2012) Department of Natural Resources and Mines, Brisbane. The Land Registry in the Department of Natural Resources and Mines should be consulted for verification of tenures.





Feature names shown on this map have been obtained from available information. It is possible that errors and omissions may exist.

While every care is taken to ensure the accuracy of this data, the Department of Natural Resources and Mines, and/or contributors to this publication, makes no representations or warranties about its accuracy, reliability, completeness or suitability for any particular purpose and disclaims all responsibility and all liability (including without limitation, liability in negligence) for all injuries, expenses, losses, damages (including indirect or consequential damage) and costs which might be incurred as a result of the data being inaccurate or incomplete in any way or for any reason.

Copyright protects this publication. Except for purposes permitted by the Copyright Act 1968, reproduction by any means (photocopying, electronic, mechanical, recording or otherwise) is prohibited without the prior written permission of the Department of Natural Resources and Mines.

All enquiries: The Manager, GIS Mapping Services, Department of Natural Resources and Mines, GPO Box 2454, Brisbane, QLD 4001.

LEGEND

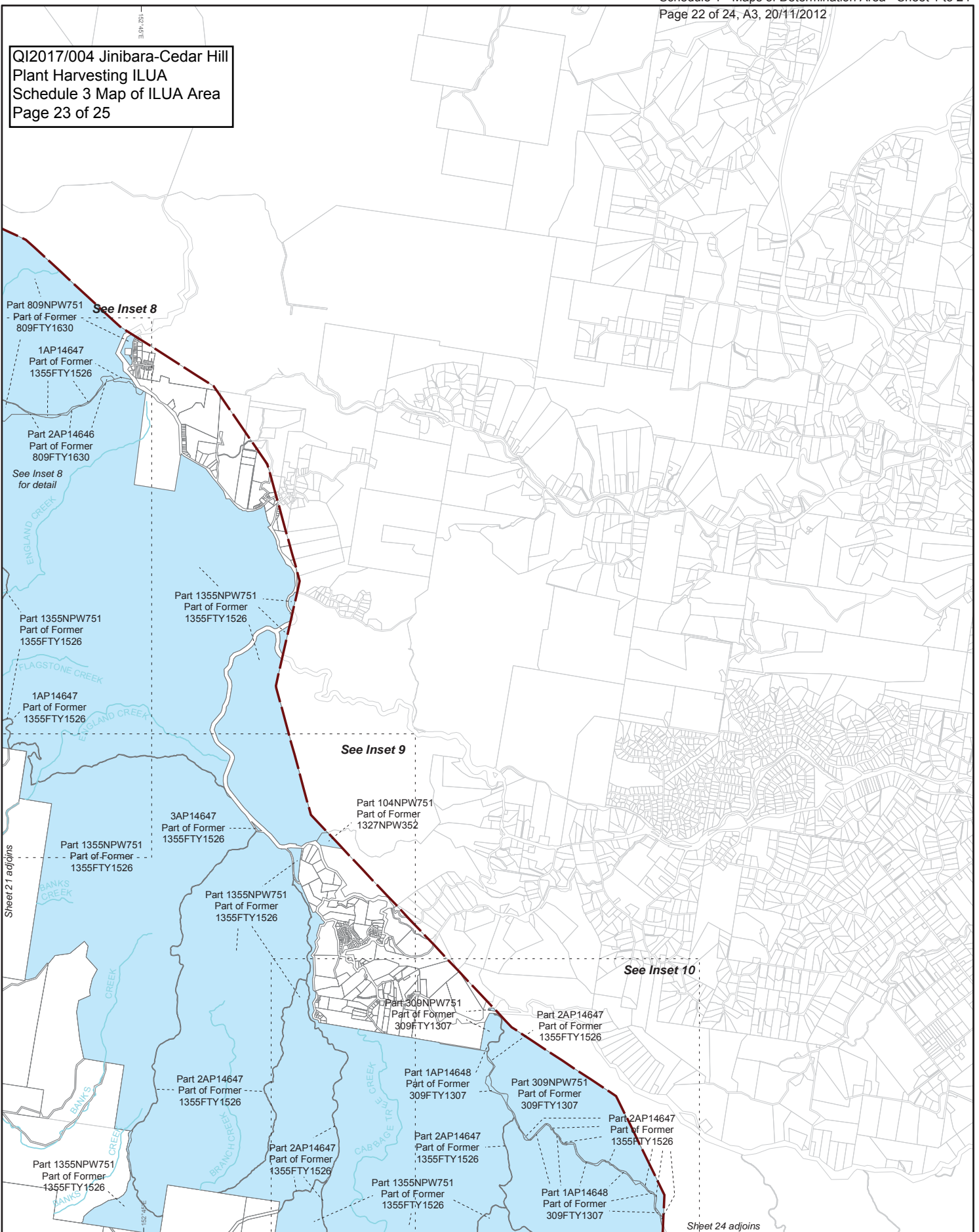
-  External Claim Boundary
-  Schedule 1, Part 1 - Areas where exclusive Native Title exists
-  Schedule 1, Part 2 - Areas where non-exclusive Native Title exists
-  Schedule 1, Part 2 - Waters where non-exclusive Native Title exists



Produced by the Department of Natural Resources and Mines, October 2012.
 © The State of Queensland (Department of Natural Resources and Mines) 2012.

*Disclaimer - Claimable water shown is indicative only

QI2017/004 Jinibara-Cedar Hill
 Plant Harvesting ILUA
 Schedule 3 Map of ILUA Area
 Page 23 of 25



NATIVE TITLE DETERMINATION

QUD6128/98 JINIBARA PEOPLE (QC98/45) - Sheet 22 of 24

Map Projection : Map Grid of Australia (MGA94), which is a standard Universal Transverse Mercator (UTM) projection in Zone 56 with Central Meridian 153° East

Compilation : Land Tenure Information obtained from the Digital Cadastre Data Base (August 2012) Department of Natural Resources and Mines, Brisbane. The Land Registry in the Department of Natural Resources and Mines should be consulted for verification of tenures.





Feature names shown on this map have been obtained from available information. It is possible that errors and omissions may exist.

While every care is taken to ensure the accuracy of this data, the Department of Natural Resources and Mines, and/or contributors to this publication, makes no representations or warranties about its accuracy, reliability, completeness or suitability for any particular purpose and disclaims all responsibility and all liability (including without limitation, liability in negligence) for all injuries, expenses, losses, damages (including indirect or consequential damage) and costs which might be incurred as a result of the data being inaccurate or incomplete in any way or for any reason.

Copyright protects this publication. Except for purposes permitted by the Copyright Act 1968, reproduction by any means (photocopying, electronic, mechanical, recording or otherwise) is prohibited without the prior written permission of the Department of Natural Resources and Mines.

All enquiries: The Manager, GIS Mapping Services, Department of Natural Resources and Mines, GPO Box 2454, Brisbane, QLD 4001.

LEGEND

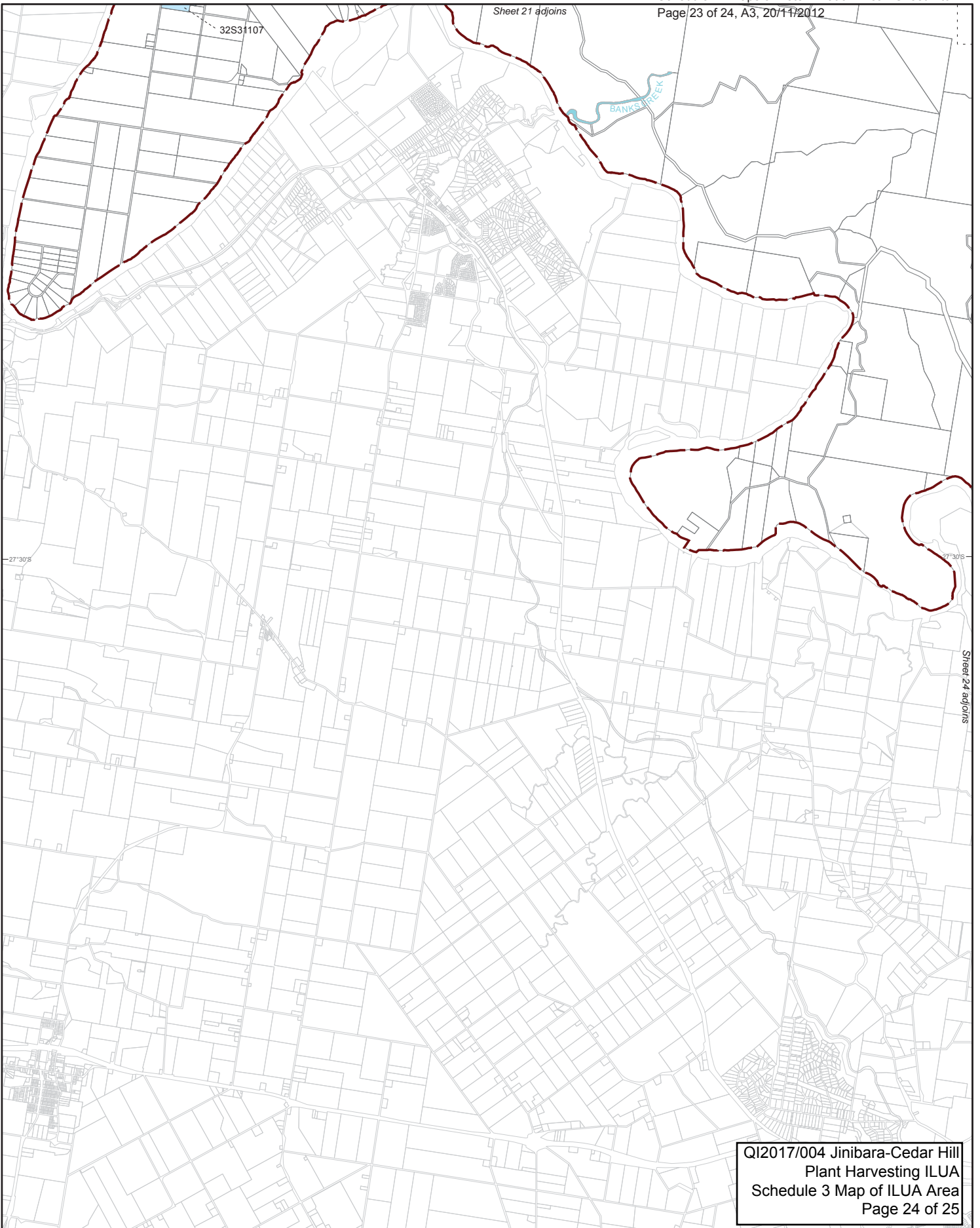
-  External Claim Boundary
-  Schedule 1, Part 1 - Areas where exclusive Native Title exists
-  Schedule 1, Part 2 - Areas where non-exclusive Native Title exists
-  Schedule 1, Part 2 - Waters where non-exclusive Native Title exists



Produced by the Department of Natural Resources and Mines, October 2012.
 © The State of Queensland (Department of Natural Resources and Mines) 2012.

*Disclaimer - Claimable water shown is indicative only

Path: K:\CLAIMMAP\QC98_45\Jinibara\Determinatio..._WK03\Jinibara_Claimmap_Feb2012_V5_Maps.mxd



NATIVE TITLE DETERMINATION

QUD6128/98 JINIBARA PEOPLE (QC98/45) - Sheet 23 of 24

Map Projection : Map Grid of Australia (MGA94), which is a standard Universal Transverse Mercator (UTM) projection in Zone 56 with Central Meridian 153° East

Compilation : Land Tenure Information obtained from the Digital Cadastre Data Base (August 2012) Department of Natural Resources and Mines, Brisbane. The Land Registry in the Department of Natural Resources and Mines should be consulted for verification of tenures.





Feature names shown on this map have been obtained from available information. It is possible that errors and omissions may exist.

While every care is taken to ensure the accuracy of this data, the Department of Natural Resources and Mines, and/or contributors to this publication, makes no representations or warranties about its accuracy, reliability, completeness or suitability for any particular purpose and disclaims all responsibility and all liability (including without limitation, liability in negligence) for all injuries, expenses, losses, damages (including indirect or consequential damage) and costs which might be incurred as a result of the data being inaccurate or incomplete in any way or for any reason.

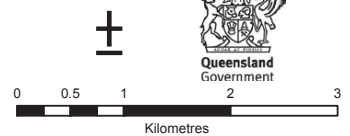
Copyright protects this publication. Except for purposes permitted by the Copyright Act 1968, reproduction by any means (photocopying, electronic, mechanical, recording or otherwise) is prohibited without the prior written permission of the Department of Natural Resources and Mines.

All enquiries: The Manager, GIS Mapping Services, Department of Natural Resources and Mines, GPO Box 2454, Brisbane, QLD 4001.

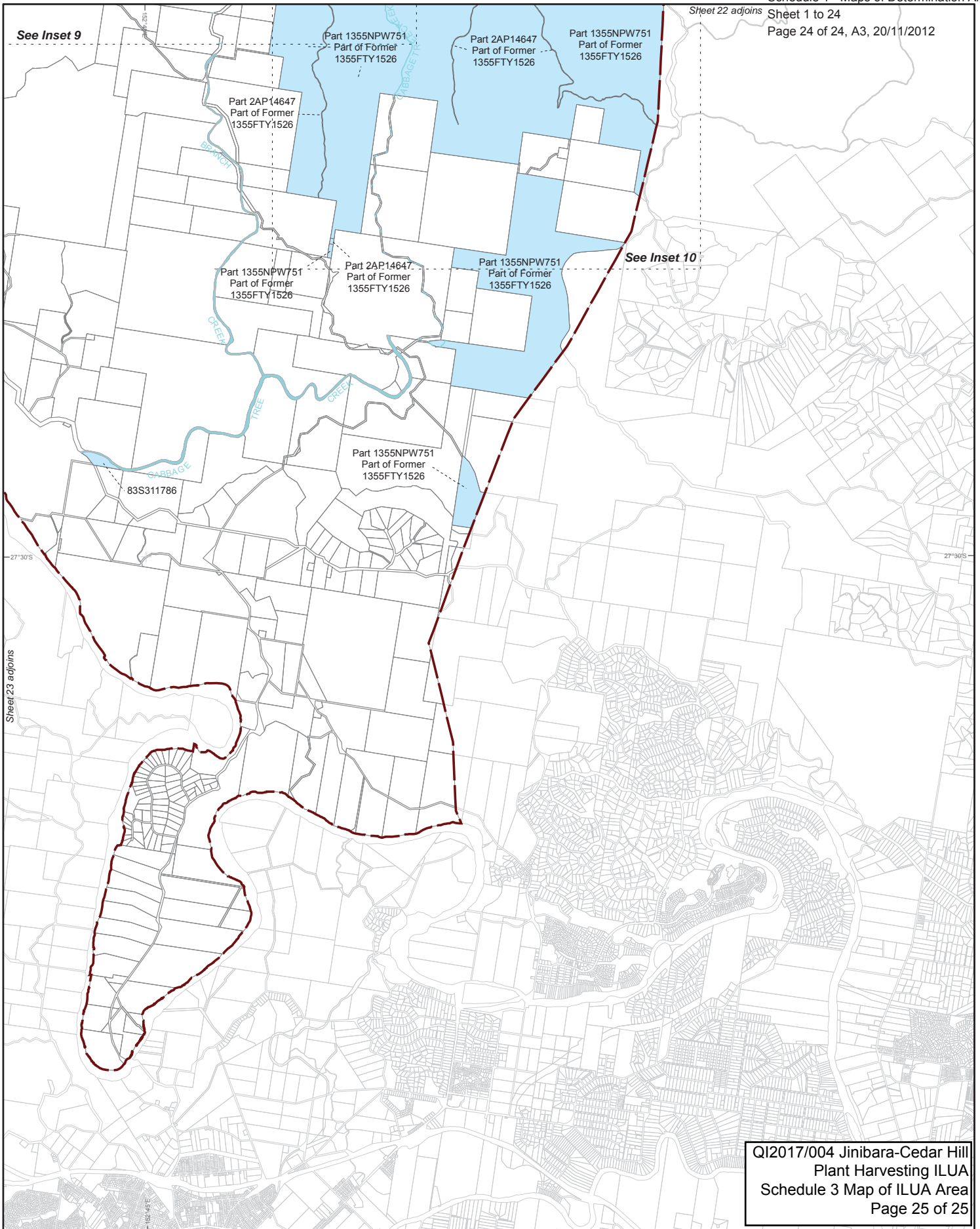
LEGEND

-  **External Claim Boundary**
-  **Schedule 1, Part 1 - Areas where exclusive Native Title exists**
-  **Schedule 1, Part 2 - Areas where non-exclusive Native Title exists**
-  **Schedule 1, Part 2 - Waters where non-exclusive Native Title exists**

*Disclaimer - Claimable water shown is indicative only







Produced by the Department of Natural Resources and Mines, October 2012.
 © The State of Queensland (Department of Natural Resources and Mines) 2012.



QI2017/004 Jinibara-Cedar Hill
 Plant Harvesting ILUA
 Schedule 3 Map of ILUA Area
 Page 25 of 25

LEGEND

-  External Claim Boundary
-  Schedule 1, Part 1 - Areas where non-exclusive Native Title exists
-  Schedule 1, Part 2 - Areas where non-exclusive Native Title exists
-  Schedule 1, Part 2 - Waters where non-exclusive Native Title exists

NATIVE TITLE DETERMINATION
 QUD6128/98 JINIBARA PEOPLE (QC98/45) - Sheet 24 of 24

Map Projection : Map Grid of Australia (MGA94), which is a standard Universal Transverse Mercator (UTM) projection in Zone 56 with Central Meridian 153° East

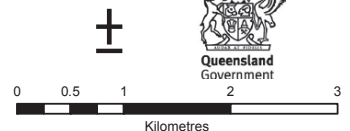
Compilation : Land Tenure Information obtained from the Digital Cadastre Data Base (August 2012) Department of Natural Resources and Mines, Brisbane. The Land Registry in the Department of Natural Resources and Mines should be consulted for verification of tenures.

Feature names shown on this map have been obtained from available information. It is possible that errors and omissions may exist.

While every care is taken to ensure the accuracy of this data, the Department of Natural Resources and Mines, and/or contributors to this publication, makes no representations or warranties about its accuracy, reliability, completeness or suitability for any particular purpose and disclaims all responsibility and all liability (including without limitation, liability in negligence) for all injuries, expenses, losses, damages (including indirect or consequential damage) and costs which might be incurred as a result of the data being inaccurate or incomplete in any way or for any reason.

Copyright protects this publication. Except for purposes permitted by the Copyright Act 1968, reproduction by any means (photocopying, electronic, mechanical, recording or otherwise) is prohibited without the prior written permission of the Department of Natural Resources and Mines.

All enquiries: The Manager, GIS Mapping Services, Department of Natural Resources and Mines, GPO Box 2454, Brisbane, QLD 4001.



Produced by the Department of Natural Resources and Mines, October 2012.
 © The State of Queensland (Department of Natural Resources and Mines) 2012.

*Disclaimer - Claimable water shown is indicative only